

NOTICE!!

These documents have been scanned!

Do not place un-scanned documents beneath this notice!

Do not remove this notice from this file!

GPO Jacket No. 560-102
Print Order 61540
Rise Business Services, LLC
Job=AZ15 5/16/2019



Box Number= AZ15057



Claim Begin-End: AMC408180-AMC408195

1 Initial Receipt



AZ15057-2

AMC408068-AMC409300

United States Department of the Interior
 Bureau of Land Management
 LANDS/RECREATION & PLANNING
 ONE N CENTRAL AVE
 PHOENIX, AZ 85004 -2203
 Phone: 602-417-9200

Receipt

No: 2359098

Transaction #: 2433679	ENTERED INTO COMPUTER	JUN 13 2011
Date of Transaction: 06/08/2011		<i>[Signature]</i>
CUSTOMER:		
NORD RESOURCES CORP PO BOX 384 DRAGOON, AZ 85609-0384 US		

LINE #	QTY	DESCRIPTION	REMARKS	UNIT PRICE	TOTAL
1	16.00	LOCATABLE MINERALS / MINING CLAIMS- NEW, UNADJUD, ONE OR MORE AUTH NOS / NEW MINING CLAIM PROCESSING FEE \$15 CASES: AMC408180/\$15.00, AMC408181/\$15.00, AMC408182/\$15.00, AMC408183/\$15.00, AMC408184/ \$15.00, AMC408185/\$15.00, AMC408186/\$15.00, AMC408187/\$15.00, AMC408188/\$15.00, AMC408189/ \$15.00, AMC408190/\$15.00, AMC408191/\$15.00, AMC408192/\$15.00, AMC408193/\$15.00, AMC408194/ \$15.00, AMC408195/\$15.00		- n/a -	240.00
2	16.00	LOCATABLE MINERALS / MINING CLAIMS- NEW, UNADJUD, ONE OR MORE AUTH NOS / NEW MINING CLAIM LOCATION FEE \$34 CASES: AMC408180/\$34.00, AMC408181/\$34.00, AMC408182/\$34.00, AMC408183/\$34.00, AMC408184/ \$34.00, AMC408185/\$34.00, AMC408186/\$34.00, AMC408187/\$34.00, AMC408188/\$34.00, AMC408189/ \$34.00, AMC408190/\$34.00, AMC408191/\$34.00, AMC408192/\$34.00, AMC408193/\$34.00, AMC408194/ \$34.00, AMC408195/\$34.00		- n/a -	544.00
3	16.00	LOCATABLE MINERALS / MINING CLAIMS- NEW, UNADJUD, ONE OR MORE AUTH NOS / NEW MINING CLAIM MAINT FEE \$140 CASES: AMC408180/\$140.00, AMC408181/\$140.00, AMC408182/\$140.00, AMC408183/\$140.00, AMC408184/ \$140.00, AMC408185/\$140.00, AMC408186/\$140.00, AMC408187/\$140.00, AMC408188/\$140.00, AMC408189/ \$140.00, AMC408190/\$140.00, AMC408191/\$140.00, AMC408192/\$140.00, AMC408193/\$140.00, AMC408194/ \$140.00, AMC408195/\$140.00		- n/a -	2240.00
TOTAL:					\$3,024.00

PAYMENT INFORMATION

NOTE: Items will appear on credit card statement as "Bureau of Land Mgmt CO".

1	AMOUNT:	3024.00	POSTMARKED:	N/A
	TYPE:	CREDIT CARD	RECEIVED:	06/08/2011
	NAME:	NORD RESOURCES CORP PO BOX 384 DRAGOON AZ 85609-0384 US		
	CARD NO:	XXXXXXXXXXXX1635	AUTH CODE:	22183P
	NAME ON CARD:	NORD RESOURCES CORP		
	EXPIRES:	06/2012		
	SIGNATURE:			

REMARKS

This receipt was generated by the automated BLM Collections and Billing System and is a paper representation of a portion of the official electronic record contained therein.

NOTICE!!

These documents have been scanned!

Do not place un-scanned documents beneath this notice!

Do not remove this notice from this file!

GPO Jacket No. 560-102
Print Order 61540
Rise Business Services, LLC
Job=AZ15 5/16/2019



Box Number= AZ15057



Claim Begin-End: AMC408180-AMC408195

2 Correspondence



AZ15057-2

AMC408068-AMC409300



United States Department of the Interior



BUREAU OF LAND MANAGEMENT
Arizona State Office
One North Central Avenue, Suite 800
Phoenix, Arizona 85004-4427
www.blm.gov/az/

FEB 05 2016

In Reply Refer To:

3800 (9200) IR
AMC403667; AMC405106; AMC408180;
AMC408904; AMC416211

CERTIFIED MAIL – RETURN RECEIPT REQUESTED 7015 1660 0000 0432 7909

NOTICE

NORD RESOURCES CORP : This Decision Affects Those Claims
PO BOX 384 : Shown in the Block Below.
DRAGOON, AZ 85609 :

SEE ATTACHMENT

Transfer(s) Not Processed

A conveyance document to transfer ownership of the mining claim(s) listed above was received by the Bureau of Land Management (BLM) Arizona State Office. The transfer(s) of ownership cannot be processed for the following reason(s):

The executed dates between the Claimant and the Notary Public on the Special Warranty Deed are different. Please correct the Special Warranty Deed by having the document acknowledged before a Notary Public on the same day.


If appropriate, please submit a corrected conveyance document, required documents, or additional fees, within 30 days of your receipt of this notice. If the required information is not received within the 30-day timeframe, no further action will be taken, and the BLM will retain the non-refundable processing fees submitted.

If additional information is required, please contact Iran Reyman at 602-417-9355. Please include your AMC serial number(s) on all correspondence.

Rebecca Heick
Deputy State Director
Lands, Minerals and Energy Division

UNITED STATES
DEPARTMENT OF THE INTERIOR
Bureau of Land Management
Arizona State Office
One North Central Avenue, Suite 800
Phoenix, Arizona 85004-4427

OFFICIAL BUSINESS
PENALTY FOR PRIVATE USE \$300



7015 1660 0000 0432 7909

neopost
 02/05/2016
US POSTAGE



FIRST-CLASS MAIL

\$06.73⁵

US OFFICIAL MAIL
 \$300 Penalty
 For Private Use
 ZIP 85004
 041L11101433

CRP 2/10
 Refused
 CRP

NORD RESOURCES CORP
PO BOX 384
DRAGON, AZ 85609

NIXIE 850 7E 1 0002/20/16
 RETURN TO SENDER
 ATTEMPTED - NOT KNOWN
 UNABLE TO FORWARD
 BC: 85004442700 *2414-04413-08-42

85609038484
 85004@4427

PLACE STICKER AT TOP OF ENVELOPE TO THE RIGHT
 OF THE RETURN ADDRESS, FOLD AT DOTTED LINE

SENDER: COMPLETE THIS SECTION	COMPLETE THIS SECTION ON DELIVERY																
<ul style="list-style-type: none"> Complete items 1, 2, and 3. Print your name and address on the reverse so that we can return the card to you. Attach this card to the back of the mailpiece, or on the front if space permits. 	<p>A. Signature</p> <p>X <input type="checkbox"/> Agent <input type="checkbox"/> Addressee</p> <p>B. Received by (Printed Name) C. Date of Delivery</p>																
<p>1. Article Addressed to:</p> <p>NORD RESOURCES CORP PO BOX 384 DRAGON, AZ 85609 920/IR/AMC403667/405106/408180 /408904/416211</p>	<p>D. Is delivery address different from item 1? <input type="checkbox"/> Yes If YES, enter delivery address below: <input type="checkbox"/> No</p>																
<p>2. Article Number (Transfer from service label)</p> <p>7015 1660 0000 0432 7909</p>	<p>3. Service Type</p> <table border="0"> <tr> <td><input type="checkbox"/> Adult Signature</td> <td><input type="checkbox"/> Priority Mail Express®</td> </tr> <tr> <td><input type="checkbox"/> Adult Signature Restricted Delivery</td> <td><input type="checkbox"/> Registered Mail™</td> </tr> <tr> <td><input checked="" type="checkbox"/> Certified Mail®</td> <td><input type="checkbox"/> Registered Mail Restricted Delivery</td> </tr> <tr> <td><input type="checkbox"/> Certified Mail Restricted Delivery</td> <td><input checked="" type="checkbox"/> Return Receipt for Merchandise</td> </tr> <tr> <td><input type="checkbox"/> Collect on Delivery</td> <td><input type="checkbox"/> Signature Confirmation™</td> </tr> <tr> <td><input type="checkbox"/> Collect on Delivery Restricted Delivery</td> <td><input type="checkbox"/> Signature Confirmation Restricted Delivery</td> </tr> <tr> <td><input type="checkbox"/> Insured Mail</td> <td></td> </tr> <tr> <td><input type="checkbox"/> Mail Restricted Delivery</td> <td></td> </tr> </table>	<input type="checkbox"/> Adult Signature	<input type="checkbox"/> Priority Mail Express®	<input type="checkbox"/> Adult Signature Restricted Delivery	<input type="checkbox"/> Registered Mail™	<input checked="" type="checkbox"/> Certified Mail®	<input type="checkbox"/> Registered Mail Restricted Delivery	<input type="checkbox"/> Certified Mail Restricted Delivery	<input checked="" type="checkbox"/> Return Receipt for Merchandise	<input type="checkbox"/> Collect on Delivery	<input type="checkbox"/> Signature Confirmation™	<input type="checkbox"/> Collect on Delivery Restricted Delivery	<input type="checkbox"/> Signature Confirmation Restricted Delivery	<input type="checkbox"/> Insured Mail		<input type="checkbox"/> Mail Restricted Delivery	
<input type="checkbox"/> Adult Signature	<input type="checkbox"/> Priority Mail Express®																
<input type="checkbox"/> Adult Signature Restricted Delivery	<input type="checkbox"/> Registered Mail™																
<input checked="" type="checkbox"/> Certified Mail®	<input type="checkbox"/> Registered Mail Restricted Delivery																
<input type="checkbox"/> Certified Mail Restricted Delivery	<input checked="" type="checkbox"/> Return Receipt for Merchandise																
<input type="checkbox"/> Collect on Delivery	<input type="checkbox"/> Signature Confirmation™																
<input type="checkbox"/> Collect on Delivery Restricted Delivery	<input type="checkbox"/> Signature Confirmation Restricted Delivery																
<input type="checkbox"/> Insured Mail																	
<input type="checkbox"/> Mail Restricted Delivery																	

PS Form 3811, July 2015 PSN 7530-02-000-9053

Domestic Return Receipt

English

Customer Service

USPS Mobile

Register / Sign In



USPS Tracking®



[Customer Service >](#)
Have questions? We're here to help.



[Get Easy Tracking Updates >](#)
Sign up for My USPS.

Tracking Number: 7015166000004327909

Updated Delivery Day: Monday, February 22, 2016

Product & Tracking Information

Postal Product:

Features:
Certified Mail™

DATE & TIME	STATUS OF ITEM	LOCATION
February 22, 2016 , 11:39 am	Delivered	PHOENIX, AZ 85004

Your item was delivered at 11:39 am on February 22, 2016 in PHOENIX, AZ 85004.

February 22, 2016 , 8:42 am	Arrived at Unit	PHOENIX, AZ 85034
February 22, 2016 , 12:19 am	Departed USPS Facility	PHOENIX, AZ 85026
February 20, 2016 , 9:02 am	Arrived at USPS Facility	PHOENIX, AZ 85026
February 19, 2016 , 9:35 am	Unclaimed/Max Hold Time Expired	DRAGOON, AZ 85609
February 19, 2016 , 9:28 am	Available for Pickup	DRAGOON, AZ 85609
February 19, 2016 , 8:39 am	Arrived at Unit	DRAGOON, AZ 85609
February 18, 2016 , 8:01 am	Arrived at USPS Facility	TUCSON, AZ 85726
February 17, 2016 , 10:08 pm	Arrived at USPS Facility	PHOENIX, AZ 85026
February 17, 2016 , 8:57 am	Return to Sender	DRAGOON, AZ 85609
February 10, 2016 , 8:59 am	Available for Pickup	DRAGOON, AZ 85609
February 10, 2016 , 8:14 am	Arrived at Unit	DRAGOON, AZ 85609
February 9, 2016 , 9:58 pm	Departed USPS Facility	TUCSON, AZ 85726
February 9, 2016 , 8:46 am	Arrived at USPS Facility	TUCSON, AZ 85726
February 8, 2016 , 9:11 pm	Arrived at USPS Facility	PHOENIX, AZ 85026

Available Actions

[Text Updates](#)

[Email Updates](#)

Track Another Package

Tracking (or receipt) number

7015166000004327909

[Track It](#)

Manage Incoming Packages

Track all your packages from a dashboard.
No tracking numbers necessary.

December 7, 2011

In Reply Refer To:
3800 (9310) RE
AMC408180, AMC405106

CERTIFIED MAIL - RETURN RECEIPT REQUESTED No. 7011 1570 0002 0852 5448

DECISION

NORD RESOURCES CORP,
ACKEN ROBERT
PO BOX 384
DRAGOON, AZ 85609-0384

: This decision affects those claims shown
: in the block below:
:

AMC408180, 408181, 405111
BURRO A, BURRO B, BURRO E

MINING CLAIMS
DECLARED FORFEITED

The mining claims listed above have been declared forfeited for failure to file the required maintenance fee payment or small miner's maintenance fee waiver (waiver).

Claimants are required to pay an annual non-refundable maintenance fee of \$140, or submit a waiver, on or before September 1 of each year. These requirements were established by 30 (United States Code) 28-f-k, as amended, and 43 Code of Federal Regulations (CFR) 3834 and 3835.

Our records do not show receipt of a maintenance fee payment, or waiver received on or before September 1, 2011, for the 2012 assessment year, for the claims listed above. Therefore, the claims are forfeited.

This decision does not relieve you of the liability for reclamation of all areas disturbed by your activities on lands covered by the subject mining claim(s) and/or site(s). After you complete the reclamation, you must notify the authorized officer of the appropriate surface managing agency so that the authorized officer may conduct a final site inspection and determine whether you may be released from liability.

SENDER: COMPLETE THIS SECTION

- Complete items 1, 2, and 3. Also complete item 4 if Restricted Delivery is desired.
- Print your name and address on the reverse so that we can return the card to you.
- Attach this card to the back of the mailpiece, or on the front if space permits.

1. Article Addressed to:

2011 DEC 22 PM 12:38
RECEIVED
OFFICENORD RESOURCES CORP, ACKEN
ROBERT
PHOENIX, ARIZONA

PO BOX 384

DRAGOON, AZ 85609-0384

9310 RE AMC408180, AMC405106

COMPLETE THIS SECTION ON DELIVERY

A. Signature

X

A. Bill

 Agent Addressee

B. Received by (Printed Name)

Ashley Hill

C. Date of Delivery

12/21/11

D. Is delivery address different from item 1?

 Yes

If YES, enter delivery address below:

 No

3. Service Type

 Certified Mail Express Mail Registered Return Receipt for Merchandise Insured Mail C.O.D.

4. Restricted Delivery? (Extra Fee)

 Yes

2. Article Number

(Transfer from service label)

7011 1570 0002 0852 5448

UNITED STATES POSTAL SERVICE

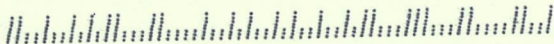


First-Class Mail
Postage & Fees Paid
USPS
Permit No. G-10

- Sender: Please print your name, address, and ZIP+4 in this box •

BUREAU OF LAND MANAGEMENT
ARIZONA STATE OFFICE
ONE NORTH CENTRAL AVENUE
SUITE 800
PHOENIX, AZ 85004-2203

427



If you fail to reclaim the land to the satisfaction of the authorized officer, the surface management agency may cite you for noncompliance under its surface management regulations.

For land administered by the Bureau of Land Management (BLM), if you fail to reclaim the land to the satisfaction of the authorized officer as required in 43 CFR Subpart 3809, BLM will issue an order of noncompliance under 43 CFR 3809.601(a). If you fail to comply with the noncompliance order, BLM may take further action under 43 CFR 3809.604. Failure to conduct reclamation is a prohibited act that may subject you to criminal penalties. See 43 CFR 3809.605(h) and 43 CFR 3809.700.

This decision may be appealed to the Interior Board of Land Appeals, Office of the Secretary, in accordance with the regulations contained in 43 CFR, Part 4, and the enclosed Form 1842-1. If an appeal is taken, your notice of appeal must be filed in this office (at the above address) within 30 days from receipt of this decision. The appellant has the burden of showing that the decision appealed from is in error.

If you wish to file a petition pursuant to regulation 43 CFR 4.21 (58 FR 4939, January 19, 1993) for a stay of the effectiveness of this decision during the time that your appeal is being reviewed by the Board, the petition for a stay must accompany your notice of appeal. A petition for a stay is required to show sufficient justification based on the standards listed below. Copies of the notice of appeal and petition for a stay **must** also be submitted to each party named in this decision and to the Interior Board of Land Appeals and to the appropriate Office of the Solicitor (see 43 CFR 4.413) at the same time the original documents are filed with this office. If you request a stay, you have the burden of proof to demonstrate that a stay should be granted.

Standards for Obtaining a Stay

Except as otherwise provided by law or other pertinent regulation, a petition for a stay of a decision pending appeal shall show sufficient justification based on the following standards:

- (1) The relative harm to the parties if the stay is granted or denied,
- (2) The likelihood of the appellant's success on the merits,
- (3) The likelihood of immediate and irreparable harm if the stay is not granted, and
- (4) Whether the public interest favors granting the stay.

Please include your AMC serial number(s) on all correspondence. If additional information is required, please call Rod Ebert at 602-417-9397.

/s/ Rebecca Heick

Rebecca Heick
Group Administrator
Lands and Minerals

Enclosure
REbert:lm:120711

NOTICE!!

These documents have been scanned!

Do not place un-scanned documents beneath this notice!

Do not remove this notice from this file!

GPO Jacket No. 560-102
Print Order 61540
Rise Business Services, LLC
Job=AZ15 5/16/2019



Box Number= AZ15057



Claim Begin-End: AMC408180-AMC408195

3 Transfers



AZ15057-2

AMC408068-AMC409300

403667
405106
408180
408904
416211

When recorded, mail to:

Lewis D. Schorr
Lewis Roca Rothgerber LLP
One S. Church Ave., Ste. 700
Tucson, AZ 85701

RECEIVED
BLM A
OFFICE
2016 APR - 8 P 3: 19
PHOENIX, ARIZONA

SPECIAL WARRANTY DEED

For valuable consideration, receipt of which is hereby acknowledged, Christopher G. Linscott, as Court-Appointed Receiver for the assets of NORD RESOURCES CORPORATION, a Delaware corporation ("Grantor"), hereby conveys to EXCELSIOR MINING JCM, INC., an Arizona corporation ("Grantee"), whose address is 2999 North 44th Street, Suite 300, Phoenix, Arizona 85018, all Grantor's right, title and interest in and to the real property situated in Cochise County, Arizona, that is more particularly described on attached Exhibit "A," which is incorporated herein, together with all improvements thereon and all rights and privileges appurtenant thereto (hereinafter referred to as the "Property").

Subject only to those matters set forth on Exhibit "B," which is incorporated herein, Grantor warrants to Grantee the title to the Property as against all acts of Grantor and no other.


DATED as of this 5th day of April, 2016.

GRANTOR:

By: *Christopher G. Linscott*
Christopher G. Linscott, as Court-Appointed Receiver for the assets of NORD RESOURCES CORPORATION, a Delaware corporation

STATE OF ARIZONA)
) ss.
County of Pima)

The foregoing instrument was acknowledged before me this 5th day of April, 2016, by Christopher G. Linscott, as Court-Appointed Receiver for the assets of Nord Resources Corporation, a Delaware corporation, on behalf of said corporation.



Laura Carrera
Notary Public

EXHIBIT A

Legal Description of Property

Part I - Patented Mining Claims:

Parcel 1

Arizona, Blue Grass, Puzzle, Enough, and Carlton patented lode mining claims, Mineral Survey No. 4340, embracing a portion of Section 23, Township 15 South, Range 22 East, G&SRB&M, in the Cochise Mining District, Cochise County, Arizona, U.S. Patent No. 1143496, recorded in the records of Cochise County at Docket 100, Page 283,

EXCEPT all that portion of the ground within the boundaries of Ross, Dewey, and True Blue, Mineral Survey No. 1717, and North Star, Mineral Survey No. 3242; and further except all veins, lodes, and ledges, throughout their entire depth, the tops or apexes of which lie inside the said excluded ground,

containing 66.721 acres, more or less.

Parcel 2

Afterthought, Burro, Burro No. 3, Coronado, Coronado No. 2, and Mason No. 1 patented lode mining claims, Mineral Survey No. 4571, embracing portions of Sections 25, 26, and 35, Township 15 South, Range 22 East, G&SRB&M, in the Cochise Mining District, Cochise County, Arizona, U.S. Patent No. 02-63-0060, recorded in the records of Cochise County at Docket 315, Page 561,

EXCEPT all that portion of the ground within the boundaries of Republic, Mineral Survey No. 324; Golden Shield, Mineral Survey No. 325; Chicora, Mineral Survey No. 326; Southern, Mineral Survey No. 327; Mayflower, Mineral Survey No. 2764; Calumet, Mineral Survey No. 4197; Tenderfoot, Mineral Survey No. 4314; and Section 36, Township 15 South, Range 22 East; and further except all veins, lodes, and ledges, throughout their entire depth, the tops or apexes of which lie inside the said excluded ground,

containing 89.005 acres, more or less.

Parcel 3

St. George patented lode mining claim, Mineral Survey No. 1966, embracing a portion of Section 36, Township 15 South, Range 22 East, G&SRB&M, in the Cochise Mining District, Cochise County, Arizona, U.S. Patent No. 42949, recorded in the records of Cochise County at Book 20, Deeds of Mines, Page 312,

containing 17.732 acres, more or less.

Parcel 4

RECEIVED
OFFICE
APR - 8 P 3:19
COCHISE COUNTY, ARIZONA

Mayflower (aka May Flower) patented lode mining claim, Mineral Survey No. 2764, embracing portions of Sections 25 and 26, Township 15 South, Range 22 East, G&SRB&M., in the Cochise Mining District, Cochise County, Arizona, U.S. Patent No: 298716, recorded in the records of Cochise County at Docket 12, Page 581,

containing 19.414 acres, more or less.

Parcel 5

Acorn, A-Number One, A-Number Two, Chicago, Cochise, Copper Thread, Johnson, Little Johnnie, Rough Rider, Tenderfoot, and United Fraction patented lode mining claims, Mineral Survey No. 4314, embracing portions of Sections 23, 25, and 26, Township 15 South, Range 22 East, G&SRB&M, in the Cochise Mining District, Cochise County, Arizona, U.S. Patent No. 1141449, recorded in the records of Cochise County at Docket 93, Page 620,

EXCEPT all that portion of the ground within the boundaries of Blue Lead Extension, Dwarf, Esmeralda, and Copper Chief, Mineral Survey No. 3242; Copper Bell, Mineral Survey 1717; Highland Mary, Mineral Survey No. 284; Copper King, Mineral Survey No. 285; Republic, Mineral Survey No. 324; Golden Shield, Mineral Survey No. 325; Mayflower, Mineral Survey No. 2764; Tycoon, Mineral Survey No. 329; and Gingham No. 3, unsurveyed; and further except all veins, lodes, and ledges, throughout their entire depth, the tops or apexes of which lie inside the said excluded ground,

FURTHER EXCEPT those portions of Cochise and United Fraction, containing 0.026 and 0.387 acres, more or less, respectively, being those portions lying in the Southeast Quarter of the Northwest Quarter (SE1/4NW1/4) and the Northeast Quarter of the Southwest Quarter (NE1/4SW1/4) of Section 25, Township 15 South, Range 22 East, G&SRB&M, conveyed by Special Warranty Deed dated January 26, 1987 from Cyprus Mines Corporation, Grantor, to David Rae, Grantee, recorded in the Cochise County records as document No. 870102364,

containing 106.572 acres, more or less.

Parcel 6

Blue Lead, North Star, Little Bush, Copper Chief, Southern Cross, Blue Lead Extension, Dwarf, and Esmeralda patented lode mining claims, Mineral Survey No. 3242, embracing portions of Sections 23 and 26, Township 15 South, Range 22 East, G&SRB&M, in the Cochise Mining District, Cochise County, Arizona, U.S. Patent No. 610053, recorded in the records of Cochise County at Book 29, Deeds of Mines, Page 92,

containing 92.563 acres, more or less.

Parcel 7

Anaconda, Last Chance, Delta, and Sara patented lode mining claims, Mineral Survey No. 1525, embracing portions of Sections 23 and 24, Township 15 South, Range 22 East,

RECEIVED
MAY 11 1988
PHOENIX, ARIZONA

G&SRB&M, in the Cochise Mining District, Cochise County, Arizona, U.S. Patent No. 036147, recorded in the records of Cochise County at Book 15, Deeds of Mines, Page 236,

containing 54.14 acres, more or less.

Parcel 8

Southern patented lode mining claim, Lot 45, Mineral Survey No. 327, embracing portions of Sections 25, 26, and 36, Township 15 South, Range 22 East, G&SRB&M, in the Cochise Mining District, Cochise County, Arizona, U.S. Patent No. 9043 (or 9143), recorded in the records of Cochise County at Book 31, Deeds of Mines, Page 459,

containing 18.79 acres, more or less.

Parcel 9

Mi-an-te-no-mah patented lode mining claim, Lot 48, Mineral Survey No. 330, embracing a portion of Section 23, Township 15 South, Range 22 East, G&SRB&M, in the Cochise Mining District, Cochise County, Arizona, U.S. Patent No. 10723, recorded in the records of Cochise County at Book 31, Deeds of Mines, Page 455,

containing 19.28 acres, more or less.

Parcel 10

Peabody patented lode mining claim, Lot 39, Mineral Survey No. 286, embracing portions of Sections 23 and 24, Township 15 South, Range 22 East, G&SRB&M, in the Cochise Mining District, Cochise County, Arizona, U.S. Patent No. 6424, recorded in the records of Cochise County at Book 12, Deeds of Mines, Page 433,

containing 17.36 acres, more or less.

Parcel 11

Donna Anna patented lode mining claim, Lot 40, Mineral Survey No. 287, embracing a portion of Section 26, Township 15 South, Range 22 East, G&SRB&M, in the Cochise Mining District, Cochise County, Arizona, U.S. Patent No. 6423, recorded in the records of Cochise County. at Book 31, Deeds of Mines, Page 427,

containing 20.66 acres, more or less.

Parcel 12

Highland Mary patented lode mining claim, Lot 37, Mineral Survey No. 284, embracing portions of Sections 25 and 26, Township 15 South, Range 22 East, G&SRB&M, in the Cochise Mining District, Cochise County, Arizona, U.S. Patent No. 6474, recorded in the records of Cochise County at Book 31, Deeds of Mines, Page 431,

RECEIVED
MAY 1 1988
APR - 8 P 3:11
HOENIX, ARIZONA

EXCEPT all that portion of Highland Mary containing 0.064 acres, more or less, being that portion lying in the Southeast Quarter of the Northwest Quarter (SE1/4NW1/4) of Section 25, Township 15 South, Range 22 East, G&SRB&M, conveyed by Special Warranty Deed dated January 26, 1987 from Cyprus Mines Corporation, Grantor, to David A. Rae, Grantee, recorded in the Cochise County records as Document No. 870102364,

containing 20.596 acres, more or less.

Parcel 13

Copper King patented lode mining claim Lot 38, Mineral Survey No. 285, embracing a portion of Section 26, Township 15 South, Range 22 East, G&SRB&M, in the Cochise Mining District, Cochise County, Arizona, U.S. Patent No. 6475, recorded in the records of Cochise County at Book 31, Deeds of Mines, Page 435,

containing 20.11 acres, more or less.

Parcel 14

Golden Shield patented lode mining claim, Lot 43, Mineral Survey No. 325, embracing a portion of Section 26, Township 15 South, Range 22 East, G&SRB&M, in the Cochise Mining District, Cochise County, Arizona, U.S. Patent No. 8891, recorded in the records of Cochise County at Book 31, Deeds of Mines, Page 439,

containing 19.51 acres, more or less.

Parcel 15

Republic patented lode mining claim, Lot 42, Mineral Survey No. 324, embracing a portion of Section 26, Township 15 South, Range 22 East, G&SRB&M, in the Cochise Mining District, Cochise County, Arizona, U.S. Patent No. 9045, recorded in the records of Cochise County at Book 31, Deeds of Mines, Page 471,

containing 20.66 acres, more or less.

Parcel 16

Chicora patented lode mining claim, Lot 44, Mineral Survey No. 326 embracing a portion of Sections 25 and 26, Township 15 South, Range 22 East, G&SRB&M, in the Cochise Mining District Cochise County, Arizona, U.S. Patent No. 9044, recorded in the records of Cochise County at Book 31, Deeds of Mines, Page 443,

containing 15.60 acres, more or less.

Parcel 17

Tycoon patented lode mining claim, Lot 47, Mineral Survey No. 329, embracing portions of Sections 25 and 26, Township 15 South, Range 22 East, G&SRB&M, in the Cochise Mining

RECEIVED
OFFICE OF THE COUNTY CLERK
COCHISE COUNTY, ARIZONA
APR - 8 P 3:40

District, Cochise County, Arizona, U.S. Patent No. 8888, recorded in the records of Cochise County at Book 31, Deeds of Mines, Page 467,

containing 16.88 acres, more or less.

Parcel 18

Mammoth patented lode mining claim, Lot 49, Mineral Survey No. 331, embracing portions of Sections 23 and 26, Township 15 South, Range 22 East, G&SRB&M, in the Cochise Mining District, Cochise County, Arizona, U. S. Patent No. 8889, recorded in the records of Cochise County at Book 31, Deeds of Mines, Page 463,

containing 19.28 acres, more or less.

Parcel 19

Clondike, Blue Jacket, Keystone, Blue Bell, Copper Bell, Dewey, True Blue, and Ross patented lode mining claims, Mineral Survey No. 1717, embracing a portion of Section 23, Township 15 South, Range 22 East, G&SRB&M, in the Cochise Mining District, Cochise County, Arizona, U.S. Patent No. 42087, recorded in the records of Cochise County at Book 20, Deeds of Mines, Page 542,

containing 147.266 acres, more or less.

Parcel 20

Hillside, Pittsburg, and Teaser patented lode mining claims, Mineral Survey No. 3306, embracing a portion of Sections 23 and 24, Township 15 South, Range 22 East, G&SRB&M, in the Cochise Mining District, Cochise County, Arizona, U.S. Patent No. 648851, recorded in the records of Cochise County at Docket 634, Page 478,

EXCEPT all that portion of Hillside and Pittsburg containing 1.235 and 0.381 acres, more or less, respectively, being that portion lying in the South Half of the Southeast Quarter of the Northwest Quarter (SE1/4NW1/4) and the East Half of the Southwest Quarter (E1/2SW1/4) of Section 24, Township 15 South, Range 22 East, G&SRB&M, conveyed by Special Warranty Deed dated January 26, 1987 from Cyprus Mines Corporation, Grantor, to David A. Rae, Grantee, recorded in the Cochise County records as Document No. 870102364,

containing 49.852 acres, more or less.

Parcel 21

San Jacinto patented lode mining claim, Lot 46, Mineral Survey No. 328, embracing a portion of Section 27, Township 15 South, Range 22 East, G&SRB&M, in the Cochise Mining District, Cochise County, Arizona, U.S. Patent No. 8890, recorded in the records of Cochise County at Book 31, Deeds of Mines, Page 475,

containing 19.15 acres, more or less.

RECEIVED
APR - 8 P 3:00
PHOENIX, ARIZONA

Part II - Fee Lands;

The following parcels of fee land are all situated in Township 15 South, Range 22 East, G&SRB&M, Cochise County, Arizona:

Parcel 1

Section 26: Lots 8, 9, 10, and 11

EXCEPT all coal and other minerals as reserved in the patent from the United States of America,

containing 139.00 acres, more or less.

Parcel 2

Section 26: Those portions of the King and Wolfrime Queen patented lode mining claims lying within the Southeast Quarter (SE1/4) as shown on Mineral Survey No. 1800, U.S. Patent No. 40087, recorded in the records of Cochise County at Book 26, Deeds of Mines, Page 251,

containing 1.00 acres, more or less.

Parcel 3

Section 24: Lot 16

Section 25: Lots 11, 13, 14, 16, 17, 18, 20, and 21

EXCEPT any portion of Section 25 lying in the Southeast Quarter of the Northwest Quarter and the Northeast Quarter of the Southwest Quarter of Section 25, Township 15 South, Range 22 East, G&SRB&M, conveyed by Special Warranty Deed dated January 26, 1987 from Cyprus Mines Corporation, Grantor, to David A. Rae, Grantee, recorded in the Cochise County records as Document No. 870102364.

EXCEPT a right-of-way for ditches and canals constructed by the authority of the United States as reserved in the patent from the United States of America.

containing 53.444 acres, more or less.

Parcel 4

Section 23: Lots 11, 12, 13, 15, and 16

Section 24: Lots 11, 12, and 13

RECEIVED
2016 APR - 8 P 3: 20
PHOENIX, ARIZONA

EXCEPT any portion lying within the South Half of the Southeast Quarter of the Northwest Quarter (S¹/₂SE¹/₄NW¹/₄) and the East Half of the Southwest Quarter (E1/2SW1/4) of Section 24, Township 15 South, Range 22 East, G&SRB&M conveyed by Special Warranty Deed dated January 26, 1987 from Cyprus Mines Corporation, Grantor, to David A. Rae, Grantee, recorded in the Cochise County records as Document No. 870102364.

Section 25: Lot 12

EXCEPT any portion lying within the Southeast: Quarter of the Northwest Quarter (SE¹/₄NW¹/₄) and the Northeast Quarter of the Southwest Quarter (NE¹/₄SW¹/₄) of Section 25, Township 15 South, Range 22 East, G&SRB&M, conveyed by Special Warranty Deed dated January 26, 1987 from Cyprus Mines Corporation, Grantor, to David A. Rae, Grantee, recorded in the Cochise County records as Document No. 870102364.

Section 26: Lots 4, 14, 15, 16, 17, 18, and 19; Southwest Quarter of the Northwest Quarter (SW1/4NW1/4)

EXCEPT a right-of-way for ditches and canals constructed by the authority of the United States as reserved in the patent from the United States of America.

containing 307.47 acres, more or less.

Section 25: Lot 15 consisting of 37.53 acres, more or less; and

Lot 16 consisting of 38.26 acres, more or less; and

Lot 19 consisting of 40 acres, more or less, subject to ownership of those portions of unpatented claims Gladys R and Erika that lie North of the Southern boundary of Lot 19; and

Those portions of Lots 20 and 21 that lie East of the survey line dated April 23, 1989 completed by H.W. Smith, Registered Land Surveyor; and

Those portions of the Cochise Lode Claim and the United Fraction Lode Claim that lie East of the survey line dated April 23, 1989 completed by H.W. Smith, Registered Land Surveyor; and

That portion of the Highland Mary Lode Claim lying East of the survey line dated April 23, 1989 completed by H.W. Smith, Registered Land Surveyor.

All described lands, in sum, containing 116.267 acres, more or less.

BLM RECEIVED
OFFICE
2016 APR - 8 P 3: 20
PHOENIX, ARIZONA

Part III - Unpatented Mining Claims:

The following unpatented lode mining claims situated in the Cochise (Johnson) Mining District in Sections 13, 14, 22, 23, 24, 25, 26, 27, 34, 35 and 36, Township 15 South, Range 22 East; and Section 31, Township 15 South, Range 23 East; G&SRB&M; Cochise County, Arizona, the names of which, and the serial number assigned by the Arizona State Office of the Bureau of Land Management, are as follows:

<u>Serial No.</u>	<u>Claim Name/Number</u>	<u>Lead Serial No.</u>	<u>Disposition</u>
AMC403667	ADDIE R	AMC403667	ACTIVE
AMC403668	ALAMOSA	AMC403667	ACTIVE
AMC403669	BEE R2	AMC403667	ACTIVE
AMC403670	BEE R1	AMC403667	ACTIVE
AMC403671	BEE R3	AMC403667	ACTIVE
AMC403672	BEE R4	AMC403667	ACTIVE
AMC403673	BEE R5	AMC403667	ACTIVE
AMC403674	BEE R11	AMC403667	ACTIVE
AMC403675	BEE R12	AMC403667	ACTIVE
AMC403676	BONANZA	AMC403667	ACTIVE
AMC403677	BUMBLE BEE	AMC403667	ACTIVE
AMC403678	BURRO L	AMC403667	ACTIVE
AMC403679	BURRO 4	AMC403667	ACTIVE
AMC403680	BURRO 5	AMC403667	ACTIVE
AMC403681	BURRO 6	AMC403667	ACTIVE
AMC403682	BURRO 7	AMC403667	ACTIVE
AMC403683	BURRO 8	AMC403667	ACTIVE
AMC403684	BURRO NO 9	AMC403667	ACTIVE
AMC403685	BURRO 19	AMC403667	ACTIVE
AMC403686	CALUMET	AMC403667	ACTIVE
AMC403687	CHARLES	AMC403667	ACTIVE
AMC403688	CHELSIE FRACTION	AMC403667	ACTIVE
AMC403689	COLORADO	AMC403667	ACTIVE
AMC403690	DEFENDER	AMC403667	ACTIVE
AMC403691	DORA	AMC403667	ACTIVE
AMC403692	E-5 FRACTION	AMC403667	ACTIVE
AMC403693	ECHO NO 1	AMC403667	ACTIVE
AMC403694	ECHO R2	AMC403667	ACTIVE
AMC403695	ECHO R3	AMC403667	ACTIVE
AMC403696	ELEPHANT	AMC403667	ACTIVE
AMC403697	ELLA	AMC403667	ACTIVE
AMC403698	ELLENOR	AMC403667	ACTIVE
AMC403699	ERICKA	AMC403667	ACTIVE
AMC403700	ERNEST	AMC403667	ACTIVE
AMC403701	EULA BELLE	AMC403667	ACTIVE
AMC403702	GLADYS R	AMC403667	ACTIVE
AMC403703	GUSTAVE	AMC403667	ACTIVE
AMC403704	HAGERMAN	AMC403667	ACTIVE

PHOENIX, ARIZONA
2016 APR - 8 P 3:20
RECEIVED
OFFICE

AMC403705	IMOGENE	AMC403667	ACTIVE
AMC403706	INA	AMC403667	ACTIVE
AMC403707	INDICATOR	AMC403667	ACTIVE
AMC403708	KATIE	AMC403667	ACTIVE
AMC403709	KENTUCKY	AMC403667	ACTIVE
AMC403710	LAST CHANCE	AMC403667	ACTIVE
AMC403711	LAURA J	AMC403667	ACTIVE
AMC403712	LIME NO 1	AMC403667	ACTIVE
AMC403713	LIME NO 2	AMC403667	ACTIVE
AMC403714	LIME NO 3	AMC403667	ACTIVE
AMC403715	LIME NO 4	AMC403667	ACTIVE
AMC403716	LINDA SUE	AMC403667	ACTIVE
AMC403717	LOUIE	AMC403667	ACTIVE
AMC403718	MARY	AMC403667	ACTIVE
AMC403719	MARY EILENE	AMC403667	ACTIVE
AMC403720	MASON	AMC403667	ACTIVE
AMC403721	MESCAL NO 5	AMC403667	ACTIVE
AMC403722	MILLINGTON	AMC403667	ACTIVE
AMC403723	MIRIAM	AMC403667	ACTIVE
AMC403724	MOORE #1	AMC403667	ACTIVE
AMC403725	MOORE #2	AMC403667	ACTIVE
AMC403726	MOORE #3	AMC403667	ACTIVE
AMC403727	NELDA LANE	AMC403667	ACTIVE
AMC403728	PORTLAND	AMC403667	ACTIVE
AMC403729	PRIMROSE	AMC403667	ACTIVE
AMC403730	PRIMROSE BEE	AMC403667	ACTIVE
AMC403731	PUZZLE NO 2	AMC403667	ACTIVE
AMC403732	S-10	AMC403667	ACTIVE
AMC403733	S-12	AMC403667	ACTIVE
AMC403734	S-14	AMC403667	ACTIVE
AMC403735	S-16	AMC403667	ACTIVE
AMC403736	S-18	AMC403667	ACTIVE
AMC403737	S-26	AMC403667	ACTIVE
AMC403738	S-28	AMC403667	ACTIVE
AMC403739	S-30	AMC403667	ACTIVE
AMC403740	S-32	AMC403667	ACTIVE
AMC403741	S-34	AMC403667	ACTIVE
AMC403742	SHARIE LYNN	AMC403667	ACTIVE
AMC403743	SHIRLEY LOUISE	AMC403667	ACTIVE
AMC403744	ULTIMO	AMC403667	ACTIVE
AMC403745	WOLFRIME	AMC403667	ACTIVE
AMC405106	BRENDA KAYE	AMC405106	ACTIVE
AMC405107	BURRO A	AMC405106	ACTIVE
AMC405108	BURRO B	AMC405106	ACTIVE
AMC405121	BURRO 17	AMC405106	ACTIVE
AMC405122	BURRO 18	AMC405106	ACTIVE

BLM A RECEIVED
 OFFICE
 2016 APR - 8 P 3:20
 PHOENIX, ARIZONA

AMC405123	BURRO 20	AMC405106	ACTIVE
AMC405124	CHARLENE	AMC405106	ACTIVE
AMC405126	FRANCINE	AMC405106	ACTIVE
AMC405127	JANE RAE	AMC405106	ACTIVE
AMC408182	BURRO C	AMC408180	ACTIVE
AMC408183	BURRO D	AMC408180	ACTIVE
AMC408184	BURRO E	AMC408180	ACTIVE
AMC408185	BURRO G	AMC408180	ACTIVE
AMC408186	BURRO H	AMC408180	ACTIVE
AMC408187	BURRO I	AMC408180	ACTIVE
AMC408188	BURRO 11	AMC408180	ACTIVE
AMC408189	BURRO 12	AMC408180	ACTIVE
AMC408190	BURRO 13	AMC408180	ACTIVE
AMC408191	BURRO 14	AMC408180	ACTIVE
AMC408192	BURRO 15	AMC408180	ACTIVE
AMC408193	BURRO 16	AMC408180	ACTIVE
AMC408194	CORNADO NO 1	AMC408180	ACTIVE
AMC408195	ROSIE R	AMC408180	ACTIVE
AMC408909	J SULLY #6	AMC408904	ACTIVE
AMC408911	J SULLY #8	AMC408904	ACTIVE
AMC408914	J SULLY #11	AMC408904	ACTIVE
AMC408915	J SULLY #12	AMC408904	ACTIVE
AMC408916	J SULLY #13	AMC408904	ACTIVE
AMC408917	J SULLY #14	AMC408904	ACTIVE
AMC408918	J SULLY #15	AMC408904	ACTIVE
AMC408919	SULLY #16	AMC408904	ACTIVE
AMC416211	ASHLEY	AMC416211	ACTIVE
AMC416212	J-TRAVASSOS	AMC416211	ACTIVE
AMC416213	N-TRAVASSOS	AMC416211	ACTIVE
AMC416214	SUMMERTIME	AMC416211	ACTIVE
AMC416215	SUNSET	AMC416211	ACTIVE
AMC416216	T-ACKEN	AMC416211	ACTIVE
AMC416217	WILDFIRE	AMC416211	ACTIVE

Part IV - Rights of Way:

BLM Right of Way No. A-22976

A 50 foot wide right-of-way, designated as BLM Right-of-way Number A-22976, for a road crossing the Ella, Dora, Wolfrime, Mary, Charles, Hagerman, and Erika unpatented lode mining claims, BLM Serial Numbers A MC 43587, 43578, 43675, 43605, 43574, 43595, and 043588, respectively, the same being located in the Southeast Quarter of the Southwest Quarter (SE¹/₄SW¹/₄) of Section 25 and the East Half of the Northwest Quarter (E¹/₂NW¹/₄) of Section

BLM RECEIVED
 OFFICE
 PHOENIX, ARIZONA
 2016 APR -8 P 3:20

36, Township 15 South, Range 22 East, G&SRB&M, Cochise County, Arizona, and containing 3.4980 acres more or less, which is more fully described as follows:

Beginning at adot stationing 895 + 99.3, Thence North 27 degrees 25' 15" West 306.32 feet to a curve with an arc of 34 degrees 15' 52", a radius of 300', a tangent of 92.48' and a length of 179.41';

Thence North 61 degrees 41' 07" West 701.98 feet to a curve with an arc of 58 degrees 34' 32", a radius of 400', a tangent of 224.36' and a length of 408.93';

Thence North 3 degrees 06' 35" West 251.47 feet to the southern boundary line of the Ella lode claim, the true point of beginning;

Thence from the true point of beginning, 1,972.03 feet to a curve with an arc of 13 degrees 08' 56", a radius of 400', a tangent of 46.10 feet, and a length of 91.80';

Thence North 2 degrees 02' 21" East 233.66 feet to a curve with an arc of 10 degrees, a radius of 400', a tangent of 35.23' and a length of 70.29';

Thence North 0 degrees 08' 13" East 679.68' to the point where the centerline of the road intersects the northern boundary of the Erika unpatented lode mining claim, BLM Serial Number A MC 43588.

BLM Right-of-Way No. A-9621

Right-of-way for a pipeline, powerline, and access road over and across Lot 4 of Section 24, Township 15 South, Range 22 East, G&SRB&M, which right-of-way crosses a portion of the Bee R12 and the Echo R3 unpatented lode mining claims, BLM Serial Numbers A MC 43532 and 43581, respectively.

State of Arizona Right-of-Way No. 18-95162

A 50-foot wide right-of-way for a road crossing State of Arizona surface lying directly south of and abutting the Ella unpatented lode mining claim, BLM Serial Number A MC 43587, and more particularly described as follows:

Beginning at ADOT station 895 + 99.3, Thence North 27 degrees 25' 15" West 306.32 feet to a curve with an arc of 34 degrees 15' 52", a radius of 300 feet, a tangent of 92.48 feet and a length of 179.41 feet;

Thence North 61 degrees 41' 07" West 701.98 feet to a curve with an arc of 58 degrees 34' 32", a radius of 400 feet, a tangent of 224.36 feet and a length of 408.93 feet to the true point of beginning.

Thence from the true point, of beginning North 3 degrees 06' 35" West 251.47 feet to the southern boundary line of the Ella unpatented lode mining claim, which point lies South 69 degrees 17' 35" East 167.92 feet from the southwest corner of the Ella unpatented lode mining claim.

RECEIVED
OFFICE
APR - 8 P 3: 20
TUCSON, ARIZONA

Right-of-Way as Reserved from David Rae

A right-of-way across an existing roadway in the East Half of the West Half (E¹/₂W¹/₂) of Section 25, Township 15 South, Range 22 East, G&SRB&M as reserved in Special Warranty Deed dated January 26, 1987 from Cyprus Mines Corporation, Grantor, to David A. Rae, Grantee, recorded in the Cochise County records as Document No. 8701-02364, as further described below:

BEGINNING at a point on the centerline of the road at its intersection with the section line of Sections 25 and 36, Township 15 South, Range 22 East, G&SRB&M, Cochise County, Arizona, which point is South 89 degrees 50' 33" West, 414.85 feet from the quarter section corner of Sections 25 and 36:

- Thence North 00 degrees 30' 06" West, 678.30 feet;
- Thence North 10 degrees 27' 11" West, 981.02 feet;
- Thence North 14 degrees 40' 20" West, 171.79 feet;
- Thence North 29 degrees 16' 00" West, 128.66 feet;
- Thence North 34 degrees 47' 37" West, 638.55 feet;
- Thence North 37 degrees 21' 57" West, 109.64 feet;
- Thence North 45 degrees 39' 35" West, 126.85 feet;

Thence North 49 degrees 59' 15" West, 127.59 feet to the intersection of the road with the west sixteenth section line of Section 25, which point is North 00 degrees 00' 40" East, 66.19 feet from the west center sixteenth section corner of Section 25.

Access Road Right of Way

A right-of-way for ingress and egress over and across an existing roadway extending from the West Half (W¹/₂) of Lot 20 in Section 25, and running thence through portions of the Northeast Quarter (NE¹/₄) of Section 25, the Southeast Quarter (SE¹/₄) of Section 23 and the Southwest Quarter (SW¹/₄) of Section 23, all in Township 15 South, Range 22 East, G&SRB&M, as further described below:

BEGINNING at a point lying North 49 degrees 59' 15" West, 127.59 feet to the intersection of the road with the west sixteenth section line of Section 25, which point is North 00 degrees 00' 40" East, 66.19 feet from the west center sixteenth section corner of Section 25;

- Thence North 49 degrees 59' 15" West, 798.44 feet;
- Thence North 53 degrees 14' 47" West, 221.39 feet;
- Thence North 60 degrees 43' 02" West, 194.54 feet;
- Thence North 64 degrees 21' 44" West, 145.27 feet;
- Thence North 65 degrees 49' 06" West, 257.90 feet to the intersection of the road with the section line between Sections 25 and 26, which point is south 00 degrees 00' 43" West, 1660.30 feet from the section corner of Sections 23, 24, 25, and 26;
- Thence North 65 degrees 49' 06" West, 89.93 feet;
- Thence North 61 degrees 10' 22" West, 232.91 feet;
- Thence North 72 degrees 14' 31" West, 609.33 feet;

RECEIVED
COUNTY CLERK
PHOENIX, ARIZONA
2016 APR -8 P 3:20

Thence North 59 degrees 29' 13" West, 409.07 feet;
Thence North 53 degrees 11' 26" West, 669.07 feet;
Thence North 48 degrees 10' 06" West, 176.99 feet;
Thence North 41 degrees 05' 19" West, 562.84 feet;
Thence North 48 degrees 15' 42" West, 246.72 feet;
Thence North 50 degrees 38' 20" West, 25.91 feet to the intersection of the road with the line between Sections 23 and 26, which point is South 89 degrees 54' 08" East, 194.54 feet from the quarter section corner of Sections 23 and 26;
Thence North 50 degrees 38' 20" West, 312.68 feet;
Thence North 27 degrees 54' 00" West, 152.67 feet;
Thence North 27 degrees 57' 35" West, 177.57 feet;
Thence North 27 degrees 47' 54" West, 155.73 feet;
Thence North 20 degrees 07' 26" West, 194.99 feet;
Thence North 48 degrees 22' 21" West, 158.51 feet;
Thence North 56 degrees 34' .27" West, 143.29 feet;
Thence North 56 degrees 39' 39" West, 296.31 feet;
Thence North 64 degrees 44' 49" West, 276.84 feet;
Thence South 89 degrees 42' 38" West, 184.52 feet;
Thence North 64 degrees 28' 24" West, 339.24 feet to a point on the East end line (line 2-3) of the Enough lode, common with line 2-3 of the Arizona lode, both of Mineral Survey No. 4340, which point is South 32 degrees 27' West, 266.03 feet from Corner No. 2 of the Enough lode, identical with Corner No. 3 of the Arizona lode.

Part V – Appurtenant Easements:

Easements as set forth in Access and Water Use Agreement recorded as Instrument No. 8701-02368, Official Records of Cochise County, Arizona.

PLM RECEIVED
OFFICE
2016 APR -8 P 3:20
PHOENIX, ARIZONA

EXHIBIT B

Permitted Exceptions

1. Second installment of 2015 taxes, a lien, payable on or before March 1, 2016, and delinquent May 1, 2016.
2. Regulations, conditions and restrictions governing use of ground water pursuant to Arizona Revised Statutes 45-101 et. Seq.
3. Reservations or Exceptions in Patents, or in Acts authorizing the issuance thereof.
4. Liabilities and obligations imposed on the land located within Northern Cochise County Hospital District. All assessment due and owing have been paid.
5. An easement for electric lines and incidental purposes in the document recorded as Book 55 of Miscellaneous Records, Page 299.
6. An easement for telephone and telegraph lines and incidental purposes in the document recorded as Book 59, Page 135, of Miscellaneous Records.
7. Right of way for a road as shown in Book 2 of Maps at pages 7 and 58.
8. An easement for electric transmission lines and incidental purposes in the document recorded as Docket 952, Page 77 of Official Records.
9. An easement for electric transmission lines and incidental purposes in the document recorded as Instrument No. 9411-30104 of Official Records.
10. The terms and provisions contained in the document entitled "Access and Water Use Agreement" recorded as Instrument No. 8701-02368 of Official Records.
11. The terms and provisions contained in the document entitled "Grant of Production Payment" recorded as Instrument No. 9906-18419 of Official Records.
12. Any facts, rights, interests or claims which would be disclosed by a correct ALTA/ACSM survey.
13. An easement for electrical right of way and incidental purposes in the document recorded April 15, 2009 as 2009-08803 of Official Records.
14. The terms and provisions contained in the document entitled "Royalty Deed and Assignment of Royalty" recorded June 19 2009 as 2009-14847 of Official Records.
15. The terms and provisions contained in the document entitled "Interest Owner Cooperation and Non-Disturbance Agreement" recorded June 19 2009 as 2009-14848 of Official Records.

16. Deed of Trust securing an original indebtedness in the amount of \$25,000,000.00, recorded August 06, 2007 as 2007-0825945 Official Records.

Dated: July 31, 2007

Trustor: Nord Resources Corporation, a Delaware corporation, successor by merger with Nord

Copper Corporation

Trustee: First American Title Insurance Company, a California Corporation

Beneficiary: NedBank Limited, a limited liability company organized under the laws of the Republic of South Africa, as Administrative Agent as that term is defined in the Second Amended and Restated Credit Agreement dated as of March 31, 2009

A document recorded September 09, 2014 as 2014-15946 of Official Records provides that the Deed of Trust or the obligation secured thereby has been modified.

A document recorded October 19, 2015 as 2015-18933 of Official Records, provides that certain obligations secured by the Deed of Trust were assumed by Excelsior Mining JCM, Inc., an Arizona corporation.


17. Water rights, claims or title to water, whether or not shown by the public records.

DLM RECEIVED
OFFICE
2016 APR -8 P 3:21
PHOENIX, ARIZONA

RECEIVED
BLM AGENCY OFFICE

2016 APR -8 P 3:19

PHOENIX, ARIZONA



Keegan, Linscott & Kenon, PC

3443 N. Campbell Avenue, Suite 115
Tucson, Arizona 85719

Phn 520.684.0126

**Bureau of Land Management
Attn: Reann Meyers
1 N. Central Ave., #800
Phoenix, AZ 85004**



United States Department of the Interior
Bureau of Land Management
 LANDS/RECREATION & PLANNING
 ONE N CENTRAL AVE
 PHOENIX, AZ 85004 -2203
 Phone: 602-417-9200

Receipt

No: 3482330

Transaction #: 3582531	
Date of Transaction: 01/28/2016	
CUSTOMER:	
LEWIS ROCA ROTHGERBER CHRISTIE 201 E WASHINGTON ST STE 1200 PHOENIX, AZ 85004-2595 US	

LINE #	QTY	DESCRIPTION	REMARKS	UNIT PRICE	TOTAL
1	1.00	LOCATABLE MINERALS / MINING CLAIMS- NOT NEW-UNADJUD, ONE AUTH NO. ONLY / MINING CLAIM MONEY RECEIVED CASES: AMC403667/\$1170.00	TRF - 117	- n/a -	1170.00
TOTAL:					\$1,170.00

PAYMENT INFORMATION					
1	AMOUNT:	1170.00	POSTMARKED:	01/25/2016	
	TYPE:	CHECK	RECEIVED:	01/27/2016	
	CHECK NO:	1022			
	NAME:	EXCELSIOR MINING JCM INC 2999 N 44TH ST STE 300 PHOENIX AZ 85018 US			

REMARKS

This receipt was generated by the automated BLM Collections and Billing System and is a paper representation of a portion of the official electronic record contained therein.

NOTICE!!

These documents have been scanned!

Do not place un-scanned documents beneath this notice!

Do not remove this notice from this file!

GPO Jacket No. 560-102
Print Order 61540
Rise Business Services, LLC
Job=AZ15 5/16/2019



Box Number= AZ15057



Claim Begin-End: AMC408180-AMC408195

4 Miscellaneous



AZ15057-2

AMC408068-AMC409300

Lewis Roca
ROTHGERBER CHRISTIE

Lewis Roca Rothgerber Christie LLP
201 East Washington Street
Suite 1200
Phoenix, AZ 85004

602 262 5311 main
602 262 5747 fax
lrcc.com

RECEIVED
BLM AZ STATE OFFICE

Stanley B. Lutz
Admitted in Arizona and New York
602.262.5704 direct
sblutz@lrcc.com

2016 NOV 10 AM 9:17

PHOENIX, ARIZONA

Our File Number: 153161-00002

November 10, 2016

VIA HAND-DELIVERY

Bureau of Land Management
Arizona State Office
One North Central Ave, Suite 800
Phoenix, AZ 85004-4427

21945 351062
73353 403667
324360 405106
326382 408180
340653 408904
341334 416211
341966

RE: Correction of Owner's Name for Certain Mining Claims

To Whom It May Concern:

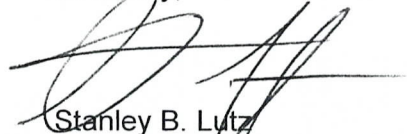
On October 25, 2016, we sent a letter requesting the Bureau of Land Management correct the claimant information for 117 unpatented mining claims located in Cochise County, Arizona. Those claims, listed on Exhibit A to this letter, had been erroneously listed in the name of Excelsior Mining Arizona, Inc. in the Bureau's records. We requested that the Bureau correct its records by listing the correct entity, Excelsior Mining JCM, Inc., as the claimant on those 117 claims.

Excelsior Mining Arizona, Inc. holds 128 separate unpatented mining claims in Cochise County, Arizona. Those 128 claims are listed on Exhibit B to this letter. Our recent review of a geographic index report for the area revealed that the Bureau, apparently in response to our October letter, has now listed Excelsior Mining JCM, Inc. as the claimant on the 128 claims that should be in the name of Excelsior Mining Arizona, Inc.

We respectfully request that the Bureau correct its records to reflect that the 128 claims listed on Exhibit B to this letter are held by Excelsior Mining Arizona, Inc. The 117 claims listed on Exhibit A to this letter should remain in the name of Excelsior Mining JCM, Inc. The address information for both sets of claims remains the same.

If you have any questions, or need further clarification, please feel free to call me at 602-262-5704. Thank you for your assistance in this matter.

Sincerely,



Stanley B. Lutz
Lewis Roca Rothgerber Christie LLP

SBL/jw
Enclosures

2011529604_1

Exhibit A

Excelsior Mining JCM, Inc.
Unpatented Mining Claims
117 Claims

Part III - Unpatented Mining Claims:

The following unpatented lode mining claims situated in the Cochise (Johnson) Mining District in Sections 13, 14, 22, 23, 24, 25, 26, 27, 34, 35 and 36, Township 15 South, Range 22 East; and Section 31, Township 15 South, Range 23 East; G&SRB&M; Cochise County, Arizona, the names of which, and the serial number assigned by the Arizona State Office of the Bureau of Land Management, are as follows:

<u>Serial No.</u>	<u>Claim Name/Number</u>	<u>Lead Serial No.</u>	<u>Disposition</u>
AMC403667	ADDIE R	AMC403667	ACTIVE
AMC403668	ALAMOSA	AMC403667	ACTIVE
AMC403669	BEE R2	AMC403667	ACTIVE
AMC403670	BEE R1	AMC403667	ACTIVE
AMC403671	BEE R3	AMC403667	ACTIVE
AMC403672	BEE R4	AMC403667	ACTIVE
AMC403673	BEE R5	AMC403667	ACTIVE
AMC403674	BEE R11	AMC403667	ACTIVE
AMC403675	BEE R12	AMC403667	ACTIVE
AMC403676	BONANZA	AMC403667	ACTIVE
AMC403677	BUMBLE BEE	AMC403667	ACTIVE
AMC403678	BURRO L	AMC403667	ACTIVE
AMC403679	BURRO 4	AMC403667	ACTIVE
AMC403680	BURRO 5	AMC403667	ACTIVE
AMC403681	BURRO 6	AMC403667	ACTIVE
AMC403682	BURRO 7	AMC403667	ACTIVE
AMC403683	BURRO 8	AMC403667	ACTIVE
AMC403684	BURRO NO 9	AMC403667	ACTIVE
AMC403685	BURRO 19	AMC403667	ACTIVE
AMC403686	CALUMET	AMC403667	ACTIVE
AMC403687	CHARLES	AMC403667	ACTIVE
AMC403688	CHELSIE FRACTION	AMC403667	ACTIVE
AMC403689	COLORADO	AMC403667	ACTIVE
AMC403690	DEFENDER	AMC403667	ACTIVE
AMC403691	DORA	AMC403667	ACTIVE
AMC403692	E-5 FRACTION	AMC403667	ACTIVE
AMC403693	ECHO NO 1	AMC403667	ACTIVE
AMC403694	ECHO R2	AMC403667	ACTIVE
AMC403695	ECHO R3	AMC403667	ACTIVE
AMC403696	ELEPHANT	AMC403667	ACTIVE
AMC403697	ELLA	AMC403667	ACTIVE
AMC403698	ELLENOR	AMC403667	ACTIVE
AMC403699	ERICKA	AMC403667	ACTIVE
AMC403700	ERNEST	AMC403667	ACTIVE
AMC403701	EULA BELLE	AMC403667	ACTIVE
AMC403702	GLADYS R	AMC403667	ACTIVE
AMC403703	GUSTAVE	AMC403667	ACTIVE
AMC403704	HAGERMAN	AMC403667	ACTIVE

AMC403705	IMOGENE	AMC403667	ACTIVE
AMC403706	INA	AMC403667	ACTIVE
AMC403707	INDICATOR	AMC403667	ACTIVE
AMC403708	KATIE	AMC403667	ACTIVE
AMC403709	KENTUCKY	AMC403667	ACTIVE
AMC403710	LAST CHANCE	AMC403667	ACTIVE
AMC403711	LAURA J	AMC403667	ACTIVE
AMC403712	LIME NO 1	AMC403667	ACTIVE
AMC403713	LIME NO 2	AMC403667	ACTIVE
AMC403714	LIME NO 3	AMC403667	ACTIVE
AMC403715	LIME NO 4	AMC403667	ACTIVE
AMC403716	LINDA SUE	AMC403667	ACTIVE
AMC403717	LOUIE	AMC403667	ACTIVE
AMC403718	MARY	AMC403667	ACTIVE
AMC403719	MARY EILENE	AMC403667	ACTIVE
AMC403720	MASON	AMC403667	ACTIVE
AMC403721	MESCAL NO 5	AMC403667	ACTIVE
AMC403722	MILLINGTON	AMC403667	ACTIVE
AMC403723	MIRIAM	AMC403667	ACTIVE
AMC403724	MOORE #1	AMC403667	ACTIVE
AMC403725	MOORE #2	AMC403667	ACTIVE
AMC403726	MOORE #3	AMC403667	ACTIVE
AMC403727	NELDA LANE	AMC403667	ACTIVE
AMC403728	PORTLAND	AMC403667	ACTIVE
AMC403729	PRIMROSE	AMC403667	ACTIVE
AMC403730	PRIMROSE BEE	AMC403667	ACTIVE
AMC403731	PUZZLE NO 2	AMC403667	ACTIVE
AMC403732	S-10	AMC403667	ACTIVE
AMC403733	S-12	AMC403667	ACTIVE
AMC403734	S-14	AMC403667	ACTIVE
AMC403735	S-16	AMC403667	ACTIVE
AMC403736	S-18	AMC403667	ACTIVE
AMC403737	S-26	AMC403667	ACTIVE
AMC403738	S-28	AMC403667	ACTIVE
AMC403739	S-30	AMC403667	ACTIVE
AMC403740	S-32	AMC403667	ACTIVE
AMC403741	S-34	AMC403667	ACTIVE
AMC403742	SHARIE LYNN	AMC403667	ACTIVE
AMC403743	SHIRLEY LOUISE	AMC403667	ACTIVE
AMC403744	ULTIMO	AMC403667	ACTIVE
AMC403745	WOLFRIME	AMC403667	ACTIVE
AMC405106	BRENDA KAYE	AMC405106	ACTIVE
AMC405107	BURRO A	AMC405106	ACTIVE
AMC405108	BURRO B	AMC405106	ACTIVE
AMC405121	BURRO 17	AMC405106	ACTIVE
AMC405122	BURRO 18	AMC405106	ACTIVE

AMC405123	BURRO 20	AMC405106	ACTIVE
AMC405124	CHARLENE	AMC405106	ACTIVE
AMC405126	FRANCINE	AMC405106	ACTIVE
AMC405127	JANE RAE	AMC405106	ACTIVE
AMC408182	BURRO C	AMC408180	ACTIVE
AMC408183	BURRO D	AMC408180	ACTIVE
AMC408184	BURRO E	AMC408180	ACTIVE
AMC408185	BURRO G	AMC408180	ACTIVE
AMC408186	BURRO H	AMC408180	ACTIVE
AMC408187	BURRO I	AMC408180	ACTIVE
AMC408188	BURRO 11	AMC408180	ACTIVE
AMC408189	BURRO 12	AMC408180	ACTIVE
AMC408190	BURRO 13	AMC408180	ACTIVE
AMC408191	BURRO 14	AMC408180	ACTIVE
AMC408192	BURRO 15	AMC408180	ACTIVE
AMC408193	BURRO 16	AMC408180	ACTIVE
AMC408194	CORNADO NO 1	AMC408180	ACTIVE
AMC408195	ROSIE R	AMC408180	ACTIVE
AMC408909	J SULLY #6	AMC408904	ACTIVE
AMC408911	J SULLY #8	AMC408904	ACTIVE
AMC408914	J SULLY #11	AMC408904	ACTIVE
AMC408915	J SULLY #12	AMC408904	ACTIVE
AMC408916	J SULLY #13	AMC408904	ACTIVE
AMC408917	J SULLY #14	AMC408904	ACTIVE
AMC408918	J SULLY #15	AMC408904	ACTIVE
AMC408919	SULLY #16	AMC408904	ACTIVE
AMC416211	ASHLEY	AMC416211	ACTIVE
AMC416212	J-TRAVASSOS	AMC416211	ACTIVE
AMC416213	N-TRAVASSOS	AMC416211	ACTIVE
AMC416214	SUMMERTIME	AMC416211	ACTIVE
AMC416215	SUNSET	AMC416211	ACTIVE
AMC416216	T-ACKEN	AMC416211	ACTIVE
AMC416217	WILDFIRE	AMC416211	ACTIVE

Exhibit B

Excelsior Mining Arizona, Inc.
Unpatented Mining Claims
128 Claims

EXHIBIT B

The 128 unpatented mining claims listed on the following pages 1 through 3 located in the following lands in Cochise County, Arizona:

Sections 12, 13, 23, 24, 25 and 26, T. 16 S., R. 22 E

Sections 1, 6, 11 and 12, T. 16 S., R. 23 E.

Section 35, T. 15 S., R. 22 E.

DEPARTMENT OF THE INTERIOR
BUREAU OF LAND MANAGEMENT
MINING CLAIMS
Customer Information - WITH Serial No. and Claim Name

ACTIVE CLAIMS

Run Date: 12/02/2014 03:55 PM

Page 1 of 3

Admin State: AZ

Geo State: AZ

DELTA EXPL HOLDINGS LLC

3950 W WOODRIDGE DR
GLENDALE, AZ 85308-4127

CUSTOMER ID: 2116492

<u>Serial No.</u>	<u>Claim Name/Number</u>	<u>Lead Serial No.</u>	<u>Disposition</u>
AMC21945	ALPHA #1	AMC21945	ACTIVE
AMC21946	ALPHA #2	AMC21945	ACTIVE
AMC21947	ALPHA #3	AMC21945	ACTIVE
AMC21948	ALPHA #4	AMC21945	ACTIVE
AMC21950	ALPHA #6	AMC21945	ACTIVE
AMC21951	ALPHA #7	AMC21945	ACTIVE
AMC21952	ALPHA #8	AMC21945	ACTIVE
AMC21953	ALPHA #9	AMC21945	ACTIVE
AMC21954	ALPHA #10	AMC21945	ACTIVE
AMC21955	ALPHA #11	AMC21945	ACTIVE
AMC21956	ALPHA #12	AMC21945	ACTIVE
AMC21957	ALPHA #13	AMC21945	ACTIVE
AMC21959	ALPHA #15	AMC21945	ACTIVE
AMC21960	ALPHA #16	AMC21945	ACTIVE
AMC21961	ALPHA #17	AMC21945	ACTIVE
AMC21962	ALPHA #18	AMC21945	ACTIVE
AMC21963	ALPHA #19	AMC21945	ACTIVE
AMC21964	ALPHA #20	AMC21945	ACTIVE
AMC21966	ALPHA #22	AMC21945	ACTIVE
AMC21967	ALPHA #23	AMC21945	ACTIVE
AMC21968	ALPHA #24	AMC21945	ACTIVE
AMC21969	ALPHA #25	AMC21945	ACTIVE
AMC21970	ALPHA #26	AMC21945	ACTIVE
AMC21975	ALPHA #31	AMC21945	ACTIVE
AMC21976	ALPHA #32	AMC21945	ACTIVE
AMC21977	ALPHA #33	AMC21945	ACTIVE
AMC21980	ALPHA #36	AMC21945	ACTIVE
AMC21981	ALPHA #37	AMC21945	ACTIVE
AMC21982	ALPHA #38	AMC21945	ACTIVE
AMC21983	ALPHA #39	AMC21945	ACTIVE
AMC21984	ALPHA #40	AMC21945	ACTIVE
AMC21989	ALPHA #45	AMC21945	ACTIVE
AMC21990	ALPHA #46	AMC21945	ACTIVE
AMC21991	ALPHA #49	AMC21945	ACTIVE
AMC21992	ALPHA #50	AMC21945	ACTIVE
AMC21993	ALPHA #51	AMC21945	ACTIVE
AMC324360	ALPHA 34 A	AMC324360	ACTIVE
AMC324361	ALPHA 52 A	AMC324360	ACTIVE
AMC326382	ALPHA 118	AMC326382	ACTIVE
AMC326440	ALPHA 119	AMC326382	ACTIVE
AMC326441	ALPHA 120	AMC326382	ACTIVE
AMC326442	ALPHA 121	AMC326382	ACTIVE
AMC326443	ALPHA 122	AMC326382	ACTIVE

NO WARRANTY IS MADE BY BLM
FOR USE OF THE DATA FOR
PURPOSES NOT INTENDED BY BLM

DEPARTMENT OF THE INTERIOR
BUREAU OF LAND MANAGEMENT
MINING CLAIMS
Customer Information - WITH Serial No. and Claim Name

ACTIVE CLAIMS

Run Date: 12/02/2014 03:55 PM

Page 2 of 3

<u>Serial No.</u>	<u>Claim Name/Number</u>	<u>Lead Serial No.</u>	<u>Disposition</u>
AMC326444	ALPHA 123	AMC326382	ACTIVE
AMC326445	ALPHA 124	AMC326382	ACTIVE
AMC326446	ALPHA 125	AMC326382	ACTIVE
AMC326447	ALPHA 126	AMC326382	ACTIVE
AMC326448	ALPHA 127	AMC326382	ACTIVE
AMC326449	ALPHA 128	AMC326382	ACTIVE
AMC326450	ALPHA 129	AMC326382	ACTIVE
AMC326451	ALPHA 130	AMC326382	ACTIVE
AMC326452	ALPHA 131	AMC326382	ACTIVE
AMC340653	ALPHA 27	AMC340653	ACTIVE
AMC340654	ALPHA 28	AMC340653	ACTIVE
AMC340655	ALPHA 29	AMC340653	ACTIVE
AMC340656	ALPHA 30	AMC340653	ACTIVE
AMC340657	ALPHA 35	AMC340653	ACTIVE
AMC340658	ALPHA 41	AMC340653	ACTIVE
AMC340659	ALPHA 42	AMC340653	ACTIVE
AMC340660	ALPHA 43	AMC340653	ACTIVE
AMC340661	ALPHA 44	AMC340653	ACTIVE
AMC340662	ALPHA 56	AMC340653	ACTIVE
AMC340663	ALPHA 57	AMC340653	ACTIVE
AMC340664	ALPHA 58	AMC340653	ACTIVE
AMC340665	ALPHA 59	AMC340653	ACTIVE
AMC340666	ALPHA 60	AMC340653	ACTIVE
AMC341334	TALLSHIP 5-A	AMC341334	ACTIVE
AMC341335	TALLSHIP 7-A	AMC341334	ACTIVE
AMC341336	TALLSHIP 8-A	AMC341334	ACTIVE
AMC341337	TALLSHIP 9-A	AMC341334	ACTIVE
AMC341338	TALLSHIP 10-A	AMC341334	ACTIVE
AMC341339	TALLSHIP B-1	AMC341334	ACTIVE
AMC341340	TALLSHIP B-2	AMC341334	ACTIVE
AMC341341	TALLSHIP B-3	AMC341334	ACTIVE
AMC341342	TALLSHIP B-4	AMC341334	ACTIVE
AMC341343	TALLSHIP B-5	AMC341334	ACTIVE
AMC341344	TALLSHIP B-6	AMC341334	ACTIVE
AMC341345	TALLSHIP B-7	AMC341334	ACTIVE
AMC341346	TEX 11	AMC341334	ACTIVE
AMC341347	TEX 13	AMC341334	ACTIVE
AMC341348	TEX 16	AMC341334	ACTIVE
AMC341349	TEX 18	AMC341334	ACTIVE
AMC341350	TEX 29	AMC341334	ACTIVE
AMC341351	TEX 30	AMC341334	ACTIVE
AMC341968	TALLSHIP B10	AMC341966	ACTIVE
AMC341969	PROSPECT 1	AMC341966	ACTIVE
AMC341970	PROSPECT 2	AMC341966	ACTIVE
AMC341971	PROSPECT 3	AMC341966	ACTIVE
AMC341972	PROSPECT 4	AMC341966	ACTIVE
AMC341973	PROSPECT 5	AMC341966	ACTIVE
AMC341974	PROSPECT 6	AMC341966	ACTIVE

NO WARRANTY IS MADE BY BLM
FOR USE OF THE DATA FOR
PURPOSES NOT INTENDED BY BLM

DEPARTMENT OF THE INTERIOR
BUREAU OF LAND MANAGEMENT
MINING CLAIMS
Customer Information - WITH Serial No. and Claim Name

ACTIVE CLAIMS

Run Date: 12/02/2014 03:55 PM

Page 3 of 3

<u>Serial No.</u>	<u>Claim Name/Number</u>	<u>Lead Serial No.</u>	<u>Disposition</u>
AMC341975	PROSPECT 7A	AMC341966	ACTIVE
AMC341976	PROSPECT 8A	AMC341966	ACTIVE
AMC341977	PROSPECT 9	AMC341966	ACTIVE
AMC341978	TEX 1	AMC341966	ACTIVE
AMC341979	TEX 2	AMC341966	ACTIVE
AMC341980	TEX 3	AMC341966	ACTIVE
AMC341981	TEX 4	AMC341966	ACTIVE
AMC341982	TEX 5	AMC341966	ACTIVE
AMC341983	TEX 6	AMC341966	ACTIVE
AMC341984	TEX 7	AMC341966	ACTIVE
AMC341985	TEX 8	AMC341966	ACTIVE
AMC341986	TEX 9	AMC341966	ACTIVE
AMC341987	TEX 10	AMC341966	ACTIVE
AMC341988	TEX 12	AMC341966	ACTIVE
AMC341989	TEX 14	AMC341966	ACTIVE
AMC341990	TEX 15	AMC341966	ACTIVE
AMC341991	TEX 17	AMC341966	ACTIVE
AMC341992	TEX 19	AMC341966	ACTIVE
AMC341993	TEX 20	AMC341966	ACTIVE
AMC341994	TEX 21	AMC341966	ACTIVE
AMC341995	TEX 22	AMC341966	ACTIVE
AMC341996	TEX 23	AMC341966	ACTIVE
AMC341997	TEX 24	AMC341966	ACTIVE
AMC341998	TEX 25	AMC341966	ACTIVE
AMC341999	TEX 26	AMC341966	ACTIVE
AMC342000	TEX 27	AMC341966	ACTIVE
AMC342001	TEX 28	AMC341966	ACTIVE
AMC351062	TALLSHIP B-8	AMC351062	ACTIVE
AMC351063	TALLSHIP B-9	AMC351062	ACTIVE
AMC351064	ALPHA #5A	AMC351062	ACTIVE
AMC733414	TALLSHIP #C-1	AMC73353	ACTIVE
AMC733415	TALLSHIP #C-2	AMC73353	ACTIVE
AMC733416	TALLSHIP #C-3	AMC73353	ACTIVE
AMC733417	TALLSHIP #C-4	AMC73353	ACTIVE
AMC733418	TALLSHIP #C-5	AMC73353	ACTIVE
AMC733419	TALLSHIP #C-6	AMC73353	ACTIVE
AMC733420	TALLSHIP #C-7	AMC73353	ACTIVE

Number of ACTIVE cases: 128

NO WARRANTY IS MADE BY BLM
FOR USE OF THE DATA FOR
PURPOSES NOT INTENDED BY BLM

ENTERED
NOV 15 2016
BY: *[Signature]*

CLAIMANT NAME UPDATED TO REFLECT EXCELSIOR MINING
ARIZONA INC. 15 NOV 16 20

RECEIVED
BLMAZ STATE OFFICE

2016 NOV 10 P 12:49

PHOENIX, ARIZONA

Lewis Roca
ROTHGERBER CHRISTIE

Stanley B. Lutz 153161-00002

Lewis Roca Rothgerber Christie LLP
201 East Washington Street
Suite 1200
Phoenix, AZ 85004

Bureau of Land Management
Arizona State Office
One North Central Ave, Suite 800
Phoenix, AZ 85004-4427

Lewis Roca
ROTHGERBER CHRISTIE

Lewis Roca Rothgerber Christie LLP
201 East Washington Street
Suite 1200
Phoenix, AZ 85004

602 262 5311 main
602 262 5747 fax
lrrc.com

RECEIVED
BLM AZ STATE OFFICE

2016 OCT 27 PM 3:17
PHOENIX, ARIZONA

Amc 403667
Amc 405106
Stanley B. Lutz
Admitted in Arizona and New York
602.262.5704 direct
sbLutz@lrrc.com

Amc 408180

Our File Number: 153161-00002

Amc 408904
Amc 416211

October 25, 2016

Bureau of Land Management
Arizona State Office
One North Central Ave, Suite 800
Phoenix, AZ 85004-4427

RE: Correction of Owner's Name for Certain Mining Claims

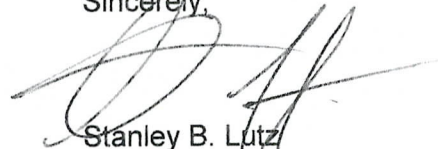
To Whom It May Concern:

We write to correct the Bureau of Land Management's records. On January 25, 2016, we sent a letter (enclosed) notifying the Bureau that the ownership of 117 unpatented mining claims located in Cochise County, Arizona had been transferred and requesting that the Bureau update its records to reflect that change. Our letter included a copy of the quitclaim deed transferring title to those claims to Excelsior Mining JCM, Inc. Unfortunately, our accompanying cover letter incorrectly listed the new owner as Excelsior Mining Arizona, Inc., a related entity. That name was listed in the Bureau's records. The unpatented mining claims affected are listed in Part III of Exhibit A to the deed attached to the enclosed letter (highlighted). We respectfully request that the Bureau correct its records to reflect the correct name of the transferee. The address information is correct. The transferee's name is:

Excelsior Mining JCM, Inc.

Thank you for your assistance in this matter.

Sincerely,



Stanley B. Lutz
Lewis Roca Rothgerber Christie LLP

SBL/jw
Enclosures

Lewis Roca
ROTHGERBER CHRISTIE

Lewis Roca Rothgerber Christie LLP
201 East Washington Street
Suite 1200
Phoenix, AZ 85004

602 262 5311 main
602 262 5747 fax
lrrc.com

RECEIVED
BLM AZ STATE OFFICE

2016 OCT 27 10 30 AM

PHOENIX, ARIZONA

Stanley B. Lutz
Admitted in Arizona and New York
602.262.5704 direct
sbLutz@lrrc.com

January 25, 2016

Our File Number: 153161-00002

Bureau of Land Management
Arizona State Office
One North Central Ave, Suite 800
Phoenix, AZ 85004-4427

RE: Notice of Transfer of Mining Claims

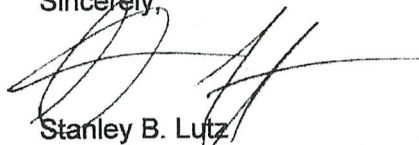
To Whom it May Concern:

Enclosed please find the special warranty deed used to transfer the interest in 117 unpatented mining claims located in Cochise County, Arizona from Nord Resources Corporation to Excelsior Mining Arizona, Inc. The unpatented mining claims affected are listed in Part III of Exhibit A to the enclosed deed. Also enclosed is the processing fee of \$1,170.00 (117 claims x \$10/claim) for the claims transferred. Please allow this letter to serve as notice of transfer of these claims. The transferee's name and mailing address is:

Excelsior Mining Arizona, Inc.
Attn: General Counsel
2999 North 44th Street, Suite 300
Phoenix, Arizona 85018

Thank you for your assistance in this matter.

Sincerely,



Stanley B. Lutz
Lewis Roca Rothgerber Christie LLP

SBL/jw
Enclosures

First American Title

When recorded, mail to:

Lewis D. Schorr
Lewis Roca Rothgerber LLP
One S. Church Ave., Ste. 700
Tucson, AZ 85701

RECEIVED
BLM AZ STATE OFFICE
2015 OCT 27 PM 3:17
PHOENIX, ARIZONA

714263
2/3

SPECIAL WARRANTY DEED

For valuable consideration, receipt of which is hereby acknowledged, Christopher G. Linscott, as Court-Appointed Receiver for the assets of NORD RESOURCES CORPORATION, a Delaware corporation ("Grantor"), hereby conveys to EXCELSIOR MINING JCM, INC., an Arizona corporation ("Grantee"), whose address is 2999 North 44th Street, Suite 300, Phoenix, Arizona 85018, all Grantor's right, title and interest in and to the real property situated in Cochise County, Arizona, that is more particularly described on attached Exhibit "A," which is incorporated herein, together with all improvements thereon and all rights and privileges appurtenant thereto (hereinafter referred to as the "Property").

Subject only to those matters set forth on Exhibit "B," which is incorporated herein, Grantor warrants to Grantee the title to the Property as against all acts of Grantor and no other.

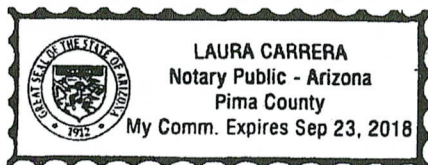
DATED as of this 14 day of December, 2015.

GRANTOR:

By: Christopher G. Linscott
Christopher G. Linscott, as Court-Appointed Receiver for the assets of NORD RESOURCES CORPORATION, a Delaware corporation

STATE OF ARIZONA)
) ss.
County of Pima)

The foregoing instrument was acknowledged before me this 9th day of December, 2015, by Christopher G. Linscott, as Court-Appointed Receiver for the assets of Nord Resources Corporation, a Delaware corporation, on behalf of said corporation.



Laura Carrera
Notary Public

EXHIBIT A

Legal Description of Property

Part I - Patented Mining Claims:

Parcel 1

Arizona, Blue Grass, Puzzle, Enough, and Carlton patented lode mining claims, Mineral Survey No. 4340, embracing a portion of Section 23, Township 15 South, Range 22 East, G&SRB&M, in the Cochise Mining District, Cochise County, Arizona, U.S. Patent No. 1143496, recorded in the records of Cochise County at Docket 100, Page 283,

EXCEPT all that portion of the ground within the boundaries of Ross, Dewey, and True Blue, Mineral Survey No. 1717, and North Star, Mineral Survey No. 3242; and further except all veins, lodes, and ledges, throughout their entire depth, the tops or apexes of which lie inside the said excluded ground,

containing 66.721 acres, more or less.

Parcel 2

Afterthought, Burro, Burro No. 3, Coronado, Coronado No. 2, and Mason No. 1 patented lode mining claims, Mineral Survey No. 4571, embracing portions of Sections 25, 26, and 35, Township 15 South, Range 22 East, G&SRB&M, in the Cochise Mining District, Cochise County, Arizona, U.S. Patent No. 02-63-0060, recorded in the records of Cochise County at Docket 315, Page 561,

EXCEPT all that portion of the ground within the boundaries of Republic, Mineral Survey No. 324; Golden Shield, Mineral Survey No. 325; Chicora, Mineral Survey No. 326; Southern, Mineral Survey No. 327; Mayflower, Mineral Survey No. 2764; Calumet, Mineral Survey No. 4197; Tenderfoot, Mineral Survey No. 4314; and Section 36, Township 15 South, Range 22 East; and further except all veins, lodes, and ledges, throughout their entire depth, the tops or apexes of which lie inside the said excluded ground,

containing 89.005 acres, more or less.

Parcel 3

St. George patented lode mining claim, Mineral Survey No. 1966, embracing a portion of Section 36, Township 15 South, Range 22 East, G&SRB&M, in the Cochise Mining District, Cochise County, Arizona, U.S. Patent No. 42949, recorded in the records of Cochise County at Book 20, Deeds of Mines, Page 312,

containing 17.732 acres, more or less.

Parcel 4

Mayflower (aka May Flower) patented lode mining claim, Mineral Survey No. 2764, embracing portions of Sections 25 and 26, Township 15 South, Range 22 East, G&SRB&M., in the Cochise Mining District, Cochise County, Arizona, U.S. Patent No: 298716, recorded in the records of Cochise County at Docket 12, Page 581,

containing 19.414 acres, more or less.

Parcel 5

Acorn, A-Number One, A-Number Two, Chicago, Cochise, Copper Thread, Johnson, Little Johnnie, Rough Rider, Tenderfoot, and United Fraction patented lode mining claims, Mineral Survey No. 4314, embracing portions of Sections 23, 25, and 26, Township 15 South, Range 22 East, G&SRB&M, in the Cochise Mining District, Cochise County, Arizona, U.S. Patent No. 1141449, recorded in the records of Cochise County at Docket 93, Page 620,

EXCEPT all that portion of the ground within the boundaries of Blue Lead Extension, Dwarf, Esmeralda, and Copper Chief, Mineral Survey No. 3242; Copper Bell, Mineral Survey 1717; Highland Mary, Mineral Survey No. 284; Copper King, Mineral Survey No. 285; Republic, Mineral Survey No. 324; Golden Shield, Mineral Survey No. 325; Mayflower, Mineral Survey No. 2764; Tycoon, Mineral Survey No. 329; and Gingham No. 3, unsurveyed; and further except all veins, lodes, and ledges, throughout their entire depth, the tops or apexes of which lie inside the said excluded ground,

FURTHER EXCEPT those portions of Cochise and United Fraction, containing 0.026 and 0.387 acres, more or less, respectively, being those portions lying in the Southeast Quarter of the Northwest Quarter (SE1/4NW1/4) and the Northeast Quarter of the Southwest Quarter (NE1/4SW1/4) of Section 25, Township 15 South, Range 22 East, G&SRB&M, conveyed by Special Warranty Deed dated January 26, 1987 from Cyprus Mines Corporation, Grantor, to David Rae, Grantee, recorded in the Cochise County records as document No. 870102364,

containing 106.572 acres, more or less.

Parcel 6

Blue Lead, North Star, Little Bush, Copper Chief, Southern Cross, Blue Lead Extension, Dwarf, and Esmeralda patented lode mining claims, Mineral Survey No. 3242, embracing portions of Sections 23 and 26, Township 15 South, Range 22 East, G&SRB&M, in the Cochise Mining District, Cochise County, Arizona, U.S. Patent No. 610053, recorded in the records of Cochise County at Book 29, Deeds of Mines, Page 92,

containing 92.563 acres, more or less.

Parcel 7

Anaconda, Last Chance, Delta, and Sara patented lode mining claims, Mineral Survey No. 1525, embracing portions of Sections 23 and 24, Township 15 South, Range 22 East,

RECEIVED
BLM AZ STATE OFFICE
2016 OCT 27
PHOENIX, AZ

G&SRB&M, in the Cochise Mining District, Cochise County, Arizona, U.S. Patent No. 036147, recorded in the records of Cochise County at Book 15, Deeds of Mines, Page 236,

containing 54.14 acres, more or less.

Parcel 8

Southern patented lode mining claim, Lot 45, Mineral Survey No. 327, embracing portions of Sections 25, 26, and 36, Township 15 South, Range 22 East, G&SRB&M, in the Cochise Mining District, Cochise County, Arizona, U.S. Patent No. 9043 (or 9143), recorded in the records of Cochise County at Book 31, Deeds of Mines, Page 459,

containing 18.79 acres, more or less.

Parcel 9

Mi-an-te-no-mah patented lode mining claim, Lot 48, Mineral Survey No. 330, embracing a portion of Section 23, Township 15 South, Range 22 East, G&SRB&M, in the Cochise Mining District, Cochise County, Arizona, U.S. Patent No. 10723, recorded in the records of Cochise County at Book 31, Deeds of Mines, Page 455,

containing 19.28 acres, more or less.

Parcel 10

Peabody patented lode mining claim, Lot 39, Mineral Survey No. 286, embracing portions of Sections 23 and 24, Township 15 South, Range 22 East, G&SRB&M, in the Cochise Mining District, Cochise County, Arizona, U.S. Patent No. 6424, recorded in the records of Cochise County at Book 12, Deeds of Mines, Page 433,

containing 17.36 acres, more or less.

Parcel 11

Donna Anna patented lode mining claim, Lot 40, Mineral Survey No. 287, embracing a portion of Section 26, Township 15 South, Range 22 East, G&SRB&M, in the Cochise Mining District, Cochise County, Arizona, U.S. Patent No. 6423, recorded in the records of Cochise County at Book 31, Deeds of Mines, Page 427,

containing 20.66 acres, more or less.

Parcel 12

Highland Mary patented lode mining claim, Lot 37, Mineral Survey No. 284, embracing portions of Sections 25 and 26, Township 15 South, Range 22 East, G&SRB&M, in the Cochise Mining District, Cochise County, Arizona, U.S. Patent No. 6474, recorded in the records of Cochise County at Book 31, Deeds of Mines, Page 431,

RECEIVED
BLM AZ STATE OFFICE
2016 OCT 27 PM 7
PHOENIX, ARIZONA

EXCEPT all that portion of Highland Mary containing 0.064 acres, more or less, being that portion lying in the Southeast Quarter of the Northwest Quarter (SE1/4NW1/4) of Section 25, Township 15 South, Range 22 East, G&SRB&M, conveyed by Special Warranty Deed dated January 26, 1987 from Cyprus Mines Corporation, Grantor, to David A. Rae, Grantee, recorded in the Cochise County records as Document No. 870102364,

containing 20.596 acres, more or less.

Parcel 13

Copper King patented lode mining claim Lot 38, Mineral Survey No. 285, embracing a portion of Section 26, Township 15 South, Range 22 East, G&SRB&M, in the Cochise Mining District, Cochise County, Arizona, U.S. Patent No. 6475, recorded in the records of Cochise County at Book 31, Deeds of Mines, Page 435,

containing 20.11 acres, more or less.

Parcel 14

Golden Shield patented lode mining claim, Lot 43, Mineral Survey No. 325, embracing a portion of Section 26, Township 15 South, Range 22 East, G&SRB&M, in the Cochise Mining District, Cochise County, Arizona, U.S. Patent No. 8891, recorded in the records of Cochise County at Book 31, Deeds of Mines, Page 439,

containing 19.51 acres, more or less.

Parcel 15

Republic patented lode mining claim, Lot 42, Mineral Survey No. 324, embracing a portion of Section 26, Township 15 South, Range 22 East, G&SRB&M, in the Cochise Mining District, Cochise County, Arizona, U.S. Patent No. 9045, recorded in the records of Cochise County at Book 31, Deeds of Mines, Page 471,

containing 20.66 acres, more or less.

Parcel 16

Chicora patented lode mining claim, Lot 44, Mineral Survey No. 326 embracing a portion of Sections 25 and 26, Township 15 South, Range 22 East, G&SRB&M, in the Cochise Mining District Cochise County, Arizona, U.S. Patent No. 9044, recorded in the records of Cochise County at Book 31, Deeds of Mines, Page 443,

containing 15.60 acres, more or less.

Parcel 17

Tycoon patented lode mining claim, Lot 47, Mineral Survey No. 329, embracing portions of Sections 25 and 26, Township 15 South, Range 22 East, G&SRB&M, in the Cochise Mining

RECEIVED
BLM AZ STATE OFFICE
OCT 27 PM 3:11
TUCSON, ARIZONA

District, Cochise County, Arizona, U.S. Patent No. 8888, recorded in the records of Cochise County at Book 31, Deeds of Mines, Page 467,

containing 16.88 acres, more or less.

Parcel 18

Mammoth patented lode mining claim, Lot 49, Mineral Survey No. 331, embracing portions of Sections 23 and 26, Township 15 South, Range 22 East, G&SRB&M, in the Cochise Mining District, Cochise County, Arizona, U. S. Patent No. 8889, recorded in the records of Cochise County at Book 31, Deeds of Mines, Page 463,

containing 19.28 acres, more or less.

Parcel 19

Clondike, Blue Jacket, Keystone, Blue Bell, Copper Bell, Dewey, True Blue, and Ross patented lode mining claims, Mineral Survey No. 1717, embracing a portion of Section 23, Township 15 South, Range 22 East, G&SRB&M, in the Cochise Mining District, Cochise County, Arizona, U.S. Patent No. 42087, recorded in the records of Cochise County at Book 20, Deeds of Mines, Page 542,

containing 147.266 acres, more or less.

Parcel 20

Hillside, Pittsburg, and Teaser patented lode mining claims, Mineral Survey No. 3306, embracing a portion of Sections 23 and 24, Township 15 South, Range 22 East, G&SRB&M, in the Cochise Mining District, Cochise County, Arizona, U.S. Patent No. 648851, recorded in the records of Cochise County at Docket 634, Page 478,

EXCEPT all that portion of Hillside and Pittsburg containing 1.235 and 0.381 acres, more or less, respectively, being that portion lying in the South Half of the Southeast Quarter of the Northwest Quarter (SE1/4NW1/4) and the East Half of the Southwest Quarter (E1/2SW1/4) of Section 24, Township 15 South, Range 22 East, G&SRB&M, conveyed by Special Warranty Deed dated January 26, 1987 from Cyprus Mines Corporation, Grantor, to David A. Rae, Grantee, recorded in the Cochise County records as Document No. 870102364,

containing 49.852 acres, more or less.

Parcel 21

San Jacinto patented lode mining claim, Lot 46, Mineral Survey No. 328, embracing a portion of Section 27, Township 15 South, Range 22 East, G&SRB&M, in the Cochise Mining District, Cochise County, Arizona, U.S. Patent No. 8890, recorded in the records of Cochise County at Book 31, Deeds of Mines, Page 475,

containing 19.15 acres, more or less.

RECEIVED
BLM AZ STATE OFFICE
2016 OCT 27 PM 3:18
PHOENIX, ARIZONA

Part II - Fee Lands;

The following parcels of fee land are all situated in Township 15 South, Range 22 East, G&SRB&M, Cochise County, Arizona:

Parcel 1

Section 26: Lots 8, 9, 10, and 11

EXCEPT all coal and other minerals as reserved in the patent from the United States of America,

containing 139.00 acres, more or less.

Parcel 2

Section 26: Those portions of the King and Wolfrime Queen patented lode mining claims lying within the Southeast Quarter (SE1/4) as shown on Mineral Survey No. 1800, U.S. Patent No. 40087, recorded in the records of Cochise County at Book 26, Deeds of Mines, Page 251,

containing 1.00 acres, more or less.

Parcel 3

Section 24: Lot 16

Section 25: Lots 11, 13, 14, 16, 17, 18, 20, and 21

EXCEPT any portion of Section 25 lying in the Southeast Quarter of the Northwest Quarter and the Northeast Quarter of the Southwest Quarter of Section 25, Township 15 South, Range 22 East, G&SRB&M, conveyed by Special Warranty Deed dated January 26, 1987 from Cyprus Mines Corporation, Grantor, to David A. Rae, Grantee, recorded in the Cochise County records as Document No. 870102364.

EXCEPT a right-of-way for ditches and canals constructed by the authority of the United States as reserved in the patent from the United States of America.

containing 53.444 acres, more or less.

Parcel 4

Section 23: Lots 11, 12, 13, 15, and 16

Section 24: Lots 11, 12, and 13

RECEIVED
BLM AZ STATE OFFICE
2016 OCT 27 PM 3:18
PHOENIX, ARIZONA

EXCEPT any portion lying within the South Half of the Southeast Quarter of the Northwest Quarter (S^{1/2}SE^{1/4}NW^{1/4}) and the East Half of the Southwest Quarter (E1/2SW1/4) of Section 24, Township 15 South, Range 22 East, G&SRB&M conveyed by Special Warranty Deed dated January 26, 1987 from Cyprus Mines Corporation, Grantor, to David A. Rae, Grantee, recorded in the Cochise County records as Document No. 870102364.

Section 25: Lot 12

EXCEPT any portion lying within the Southeast Quarter of the Northwest Quarter (SE^{1/4}NW^{1/4}) and the Northeast Quarter of the Southwest Quarter (NE^{1/4}SW^{1/4}) of Section 25, Township 15 South, Range 22 East, G&SRB&M, conveyed by Special Warranty Deed dated January 26, 1987 from Cyprus Mines Corporation, Grantor, to David A. Rae, Grantee, recorded in the Cochise County records as Document No. 870102364.

Section 26: Lots 4, 14, 15, 16, 17, 18, and 19; Southwest Quarter of the Northwest Quarter (SW1/4NW1/4)

EXCEPT a right-of-way for ditches and canals constructed by the authority of the United States as reserved in the patent from the United States of America.

containing 307.47 acres, more or less.

Section 25: Lot 15 consisting of 37.53 acres, more or less; and

Lot 16 consisting of 38.26 acres, more or less; and

Lot 19 consisting of 40 acres, more or less, subject to ownership of those portions of unpatented claims Gladys R and Erika that lie North of the Southern boundary of Lot 19; and

Those portions of Lots 20 and 21 that lie East of the survey line dated April 23, 1989 completed by H.W. Smith, Registered Land Surveyor; and

Those portions of the Cochise Lode Claim and the United Fraction Lode Claim that lie East of the survey line dated April 23, 1989 completed by H.W. Smith, Registered Land Surveyor; and

That portion of the Highland Mary Lode Claim lying East of the survey line dated April 23, 1989 completed by H.W. Smith, Registered Land Surveyor.

All described lands, in sum, containing 116.267 acres, more or less.

RECEIVED
BLM AZ STATE OFFICE
2016 OCT 27 PM 3:18
HOENIX, ARIZONA

Part III - Unpatented Mining Claims:

The following unpatented lode mining claims situated in the Cochise (Johnson) Mining District in Sections 13, 14, 22, 23, 24, 25, 26, 27, 34, 35 and 36, Township 15 South, Range 22 East; and Section 31, Township 15 South, Range 23 East; G&SRB&M; Cochise County, Arizona, the names of which, and the serial number assigned by the Arizona State Office of the Bureau of Land Management, are as follows:

<u>Serial No.</u>	<u>Claim Name/Number</u>	<u>Lead Serial No.</u>	<u>Disposition</u>
AMC403667	ADDIE R	AMC403667	ACTIVE
AMC403668	ALAMOSA	AMC403667	ACTIVE
AMC403669	BEE R2	AMC403667	ACTIVE
AMC403670	BEE R1	AMC403667	ACTIVE
AMC403671	BEE R3	AMC403667	ACTIVE
AMC403672	BEE R4	AMC403667	ACTIVE
AMC403673	BEE R5	AMC403667	ACTIVE
AMC403674	BEE R11	AMC403667	ACTIVE
AMC403675	BEE R12	AMC403667	ACTIVE
AMC403676	BONANZA	AMC403667	ACTIVE
AMC403677	BUMBLE BEE	AMC403667	ACTIVE
AMC403678	BURRO L	AMC403667	ACTIVE
AMC403679	BURRO 4	AMC403667	ACTIVE
AMC403680	BURRO 5	AMC403667	ACTIVE
AMC403681	BURRO 6	AMC403667	ACTIVE
AMC403682	BURRO 7	AMC403667	ACTIVE
AMC403683	BURRO 8	AMC403667	ACTIVE
AMC403684	BURRO NO 9	AMC403667	ACTIVE
AMC403685	BURRO 19	AMC403667	ACTIVE
AMC403686	CALUMET	AMC403667	ACTIVE
AMC403687	CHARLES	AMC403667	ACTIVE
AMC403688	CHELSIE FRACTION	AMC403667	ACTIVE
AMC403689	COLORADO	AMC403667	ACTIVE
AMC403690	DEFENDER	AMC403667	ACTIVE
AMC403691	DORA	AMC403667	ACTIVE
AMC403692	E-5 FRACTION	AMC403667	ACTIVE
AMC403693	ECHO NO 1	AMC403667	ACTIVE
AMC403694	ECHO R2	AMC403667	ACTIVE
AMC403695	ECHO R3	AMC403667	ACTIVE
AMC403696	ELEPHANT	AMC403667	ACTIVE
AMC403697	ELLA	AMC403667	ACTIVE
AMC403698	ELLENOR	AMC403667	ACTIVE
AMC403699	ERICKA	AMC403667	ACTIVE
AMC403700	ERNEST	AMC403667	ACTIVE
AMC403701	EULA BELLE	AMC403667	ACTIVE
AMC403702	GLADYS R	AMC403667	ACTIVE
AMC403703	GUSTAVE	AMC403667	ACTIVE
AMC403704	HAGERMAN	AMC403667	ACTIVE

RECEIVED
BLM AZ STATE OFFICE
PHOENIX, ARIZONA
2016 OCT 27 PM 3:18

AMC403705	IMOGENE	AMC403667	ACTIVE
AMC403706	INA	AMC403667	ACTIVE
AMC403707	INDICATOR	AMC403667	ACTIVE
AMC403708	KATIE	AMC403667	ACTIVE
AMC403709	KENTUCKY	AMC403667	ACTIVE
AMC403710	LAST CHANCE	AMC403667	ACTIVE
AMC403711	LAURA J	AMC403667	ACTIVE
AMC403712	LIME NO 1	AMC403667	ACTIVE
AMC403713	LIME NO 2	AMC403667	ACTIVE
AMC403714	LIME NO 3	AMC403667	ACTIVE
AMC403715	LIME NO 4	AMC403667	ACTIVE
AMC403716	LINDA SUE	AMC403667	ACTIVE
AMC403717	LOUIE	AMC403667	ACTIVE
AMC403718	MARY	AMC403667	ACTIVE
AMC403719	MARY EILENE	AMC403667	ACTIVE
AMC403720	MASON	AMC403667	ACTIVE
AMC403721	MESCAL NO 5	AMC403667	ACTIVE
AMC403722	MILLINGTON	AMC403667	ACTIVE
AMC403723	MIRIAM	AMC403667	ACTIVE
AMC403724	MOORE #1	AMC403667	ACTIVE
AMC403725	MOORE #2	AMC403667	ACTIVE
AMC403726	MOORE #3	AMC403667	ACTIVE
AMC403727	NELDA LANE	AMC403667	ACTIVE
AMC403728	PORTLAND	AMC403667	ACTIVE
AMC403729	PRIMROSE	AMC403667	ACTIVE
AMC403730	PRIMROSE BEE	AMC403667	ACTIVE
AMC403731	PUZZLE NO 2	AMC403667	ACTIVE
AMC403732	S-10	AMC403667	ACTIVE
AMC403733	S-12	AMC403667	ACTIVE
AMC403734	S-14	AMC403667	ACTIVE
AMC403735	S-16	AMC403667	ACTIVE
AMC403736	S-18	AMC403667	ACTIVE
AMC403737	S-26	AMC403667	ACTIVE
AMC403738	S-28	AMC403667	ACTIVE
AMC403739	S-30	AMC403667	ACTIVE
AMC403740	S-32	AMC403667	ACTIVE
AMC403741	S-34	AMC403667	ACTIVE
AMC403742	SHARIE LYNN	AMC403667	ACTIVE
AMC403743	SHIRLEY LOUISE	AMC403667	ACTIVE
AMC403744	ULTIMO	AMC403667	ACTIVE
AMC403745	WOLFRIME	AMC403667	ACTIVE
AMC405106	BRENDA KAYE	AMC405106	ACTIVE
AMC405107	BURRO A	AMC405106	ACTIVE
AMC405108	BURRO B	AMC405106	ACTIVE
AMC405121	BURRO 17	AMC405106	ACTIVE
AMC405122	BURRO 18	AMC405106	ACTIVE

RECEIVED
 BLM AZ STATE OFFICE
 PHOENIX, ARIZONA
 2016 OCT 27 PM 3:18

AMC405123	BURRO 20	AMC405106	ACTIVE
AMC405124	CHARLENE	AMC405106	ACTIVE
AMC405126	FRANCINE	AMC405106	ACTIVE
AMC405127	JANE RAE	AMC405106	ACTIVE
AMC408182	BURRO C	AMC408180	ACTIVE
AMC408183	BURRO D	AMC408180	ACTIVE
AMC408184	BURRO E	AMC408180	ACTIVE
AMC408185	BURRO G	AMC408180	ACTIVE
AMC408186	BURRO H	AMC408180	ACTIVE
AMC408187	BURRO I	AMC408180	ACTIVE
AMC408188	BURRO 11	AMC408180	ACTIVE
AMC408189	BURRO 12	AMC408180	ACTIVE
AMC408190	BURRO 13	AMC408180	ACTIVE
AMC408191	BURRO 14	AMC408180	ACTIVE
AMC408192	BURRO 15	AMC408180	ACTIVE
AMC408193	BURRO 16	AMC408180	ACTIVE
AMC408194	CORNADO NO 1	AMC408180	ACTIVE
AMC408195	ROSIE R	AMC408180	ACTIVE
AMC408909	J SULLY #6	AMC408904	ACTIVE
AMC408911	J SULLY #8	AMC408904	ACTIVE
AMC408914	J SULLY #11	AMC408904	ACTIVE
AMC408915	J SULLY #12	AMC408904	ACTIVE
AMC408916	J SULLY #13	AMC408904	ACTIVE
AMC408917	J SULLY #14	AMC408904	ACTIVE
AMC408918	J SULLY #15	AMC408904	ACTIVE
AMC408919	SULLY #16	AMC408904	ACTIVE
AMC416211	ASHLEY	AMC416211	ACTIVE
AMC416212	J-TRAVASSOS	AMC416211	ACTIVE
AMC416213	N-TRAVASSOS	AMC416211	ACTIVE
AMC416214	SUMMERTIME	AMC416211	ACTIVE
AMC416215	SUNSET	AMC416211	ACTIVE
AMC416216	T-ACKEN	AMC416211	ACTIVE
AMC416217	WILDFIRE	AMC416211	ACTIVE

Part IV - Rights of Way:

BLM Right of Way No. A-22976

A 50 foot wide right-of-way, designated as BLM Right-of-way Number A-22976, for a road crossing the Ella, Dora, Wolfrime, Mary, Charles, Hagerman, and Erika unpatented lode mining claims, BLM Serial Numbers A MC 43587, 43578, 43675, 43605, 43574, 43595, and 043588, respectively, the same being located in the Southeast Quarter of the Southwest Quarter (SE¹/₄SW¹/₄) of Section 25 and the East Half of the Northwest Quarter (E¹/₂NW¹/₄) of Section

RECEIVED
 BLM AZ STATE OFFICE
 PHOENIX, ARIZONA
 2016 OCT 27 PM 3:18

36, Township 15 South, Range 22 East, G&SRB&M, Cochise County, Arizona, and containing 3.4980 acres more or less, which is more fully described as follows:

Beginning at adot stationing 895 + 99.3, Thence North 27 degrees 25' 15" West 306.32 feet to a curve with an arc of 34 degrees 15' 52", a radius of 300', a tangent of 92.48' and a length of 179.41';

Thence North 61 degrees 41' 07" West 701.98 feet to a curve with an arc of 58 degrees 34' 32", a radius of 400', a tangent of 224.36' and a length of 408.93';

Thence North 3 degrees 06' 35" West 251.47 feet to the southern boundary line of the Ella lode claim, the true point of beginning;

Thence from the true point of beginning, 1,972.03 feet to a curve with an arc of 13 degrees 08' 56", a radius of 400', a tangent of 46.10 feet, and a length of 91.80';

Thence North 2 degrees 02' 21" East 233.66 feet to a curve with an arc of 10 degrees, a radius of 400', a tangent of 35.23' and a length of 70.29';

Thence North 0 degrees 08' 13" East 679.68' to the point where the centerline of the road intersects the northern boundary of the Erika unpatented lode mining claim, BLM Serial Number A MC 43588.

BLM Right-of-Way No. A-9621

Right-of-way for a pipeline, powerline, and access road over and across Lot 4 of Section 24, Township 15 South, Range 22 East, G&SRB&M, which right-of-way crosses a portion of the Bee R12 and the Echo R3 unpatented lode mining claims, BLM Serial Numbers A MC 43532 and 43581, respectively.

State of Arizona Right-of-Way No. 18-95162

A 50-foot wide right-of-way for a road crossing State of Arizona surface lying directly south of and abutting the Ella unpatented lode mining claim, BLM Serial Number A MC 43587, and more particularly described as follows:

Beginning at ADOT station 895 + 99.3, Thence North 27 degrees 25' 15" West 306.32 feet to a curve with an arc of 34 degrees 15' 52", a radius of 300 feet, a tangent of 92.48 feet and a length of 179.41 feet;

Thence North 61 degrees 41' 07" West 701.98 feet to a curve with an arc of 58 degrees 34' 32", a radius of 400 feet, a tangent of 224.36 feet and a length of 408.93 feet to the true point of beginning.

Thence from the true point, of beginning North 3 degrees 06' 35" West 251.47 feet to the southern boundary line of the Ella unpatented lode mining claim, which point lies South 69 degrees 17' 35" East 167.92 feet from the southwest corner of the Ella unpatented lode mining claim.

RECEIVED
BLM AZ STATE OFFICE
PHOENIX, ARIZONA
2016 OCT 27 PM 3:18

Right-of-Way as Reserved from David Rae

A right-of-way across an existing roadway in the East Half of the West Half (E¹/₂W¹/₂) of Section 25, Township 15 South, Range 22 East, G&SRB&M as reserved in Special Warranty Deed dated January 26, 1987 from Cyprus Mines Corporation, Grantor, to David A. Rae, Grantee, recorded in the Cochise County records as Document No. 8701-02364, as further described below:

BEGINNING at a point on the centerline of the road at its intersection with the section line of Sections 25 and 36, Township 15 South, Range 22 East, G&SRB&M, Cochise County, Arizona, which point is South 89 degrees 50' 33" West, 414.85 feet from the quarter section corner of Sections 25 and 36:

Thence North 00 degrees 30' 06" West, 678.30 feet;

Thence North 10 degrees 27' 11" West, 981.02 feet;

Thence North 14 degrees 40' 20" West, 171.79 feet;

Thence North 29 degrees 16' 00" West, 128.66 feet;

Thence North 34 degrees 47' 37" West, 638.55 feet;

Thence North 37 degrees 21' 57" West, 109.64 feet;

Thence North 45 degrees 39' 35" West, 126.85 feet;

Thence North 49 degrees 59' 15" West, 127.59 feet to the intersection of the road with the west sixteenth section line of Section 25, which point is North 00 degrees 00' 40" East, 66.19 feet from the west center sixteenth section corner of Section 25.

Access Road Right of Way

A right-of-way for ingress and egress over and across an existing roadway extending from the West Half (W¹/₂) of Lot 20 in Section 25, and running thence through portions of the Northeast Quarter (NE¹/₄) of Section 25, the Southeast Quarter (SE¹/₄) of Section 23 and the Southwest Quarter (SW¹/₄) of Section 23, all in Township 15 South, Range 22 East, G&SRB&M, as further described below:

BEGINNING at a point lying North 49 degrees 59' 15" West, 127.59 feet to the intersection of the road with the west sixteenth section line of Section 25, which point is North 00 degrees 00' 40" East, 66.19 feet from the west center sixteenth section corner of Section 25;

Thence North 49 degrees 59' 15" West, 798.44 feet;

Thence North 53 degrees 14' 47" West, 221.39 feet;

Thence North 60 degrees 43' 02" West, 194.54 feet;

Thence North 64 degrees 21' 44" West, 145.27 feet;

Thence North 65 degrees 49' 06" West, 257.90 feet to the intersection of the road with the section line between Sections 25 and 26, which point is south 00 degrees 00' 43" West, 1660.30 feet from the section corner of Sections 23, 24, 25, and 26;

Thence North 65 degrees 49' 06" West, 89.93 feet;

Thence North 61 degrees 10' 22" West, 232.91 feet;

Thence North 72 degrees 14' 31" West, 609.33 feet;

RECEIVED
BLM AZ STATE OFFICE
2016 OCT 27 PM 3:18
PHOENIX, ARIZONA

Thence North 59 degrees 29' 13" West, 409.07 feet;
Thence North 53 degrees 11' 26" West, 669.07 feet;
Thence North 48 degrees 10' 06" West, 176.99 feet;
Thence North 41 degrees 05' 19" West, 562.84 feet;
Thence North 48 degrees 15' 42" West, 246.72 feet;
Thence North 50 degrees 38' 20" West, 25.91 feet to the intersection of the road with the line between Sections 23 and 26, which point is South 89 degrees 54' 08" East, 194.54 feet from the quarter section corner of Sections 23 and 26;
Thence North 50 degrees 38' 20" West, 312.68 feet;
Thence North 27 degrees 54' 00" West, 152.67 feet;
Thence North 27 degrees 57' 35" West, 177.57 feet;
Thence North 27 degrees 47' 54" West, 155.73 feet;
Thence North 20 degrees 07' 26" West, 194.99 feet;
Thence North 48 degrees 22' 21" West, 158.51 feet;
Thence North 56 degrees 34' .27" West, 143.29 feet;
Thence North 56 degrees 39' 39" West, 296.31 feet;
Thence North 64 degrees 44' 49" West, 276.84 feet;
Thence South 89 degrees 42' 38" West, 184.52 feet;
Thence North 64 degrees 28' 24" West, 339.24 feet to a point on the East end line (line 2-3) of the Enough lode, common with line 2-3 of the Arizona lode, both of Mineral Survey No. 4340, which point is South 32 degrees 27' West, 266.03 feet from Corner No. 2 of the Enough lode, identical with Corner No. 3 of the Arizona lode.

Part V – Appurtenant Easements:

Easements as set forth in Access and Water Use Agreement recorded as Instrument No. 8701-02368, Official Records of Cochise County, Arizona.

RECEIVED
BLM AZ STATE OFFICE
2016 OCT 27 PM 3:19
PHOENIX, ARIZONA

EXHIBIT B

Permitted Exceptions

1. Second installment of 2015 taxes, a lien, payable on or before March 1, 2016, and delinquent May 1, 2016.
2. Regulations, conditions and restrictions governing use of ground water pursuant to Arizona Revised Statutes 45-101 et. Seq.
3. Reservations or Exceptions in Patents, or in Acts authorizing the issuance thereof.
4. Liabilities and obligations imposed on the land located within Northern Cochise County Hospital District. All assessment due and owing have been paid.
5. An easement for electric lines and incidental purposes in the document recorded as Book 55 of Miscellaneous Records, Page 299.
6. An easement for telephone and telegraph lines and incidental purposes in the document recorded as Book 59, Page 135, of Miscellaneous Records.
7. Right of way for a road as shown in Book 2 of Maps at pages 7 and 58.
8. An easement for electric transmission lines and incidental purposes in the document recorded as Docket 952, Page 77 of Official Records.
9. An easement for electric transmission lines and incidental purposes in the document recorded as Instrument No. 9411-30104 of Official Records.
10. The terms and provisions contained in the document entitled "Access and Water Use Agreement" recorded as Instrument No. 8701-02368 of Official Records.
11. The terms and provisions contained in the document entitled "Grant of Production Payment" recorded as Instrument No. 9906-18419 of Official Records.
12. Any facts, rights, interests or claims which would be disclosed by a correct ALTA/ACSM survey.
13. An easement for electrical right of way and incidental purposes in the document recorded April 15, 2009 as 2009-08803 of Official Records.
14. The terms and provisions contained in the document entitled "Royalty Deed and Assignment of Royalty" recorded June 19 2009 as 2009-14847 of Official Records.
15. The terms and provisions contained in the document entitled "Interest Owner Cooperation and Non-Disturbance Agreement" recorded June 19 2009 as 2009-14848 of Official Records.

PHOENIX, ARIZONA

2016 OCT 27 PM 3: 39

RECEIVED
BLM AZ STATE OFFICE

16. Deed of Trust securing an original indebtedness in the amount of \$25,000,000.00, recorded August 06, 2007 as 2007-0825945 Official Records.

Dated: July 31, 2007

Trustor: Nord Resources Corporation, a Delaware corporation, successor by merger with Nord

Copper Corporation

Trustee: First American Title Insurance Company, a California Corporation

Beneficiary: NedBank Limited, a limited liability company organized under the laws of the Republic of South Africa, as Administrative Agent as that term is defined in the Second Amended and Restated Credit Agreement dated as of March 31, 2009

A document recorded September 09, 2014 as 2014-15946 of Official Records provides that the Deed of Trust or the obligation secured thereby has been modified.

A document recorded October 19, 2015 as 2015-18933 of Official Records, provides that certain obligations secured by the Deed of Trust were assumed by Excelsior Mining JCM, Inc., an Arizona corporation.

17. Water rights, claims or title to water, whether or not shown by the public records.

RECEIVED
BLM AZ STATE OFFICE
2016 OCT 27 PM 3:19
PHOENIX, ARIZONA

6/8/11

ATTN: Bureau of Land Management

Please consider this letter as notice that a revised detailed map and proof of property ownership regarding Nord Resources Corporation's mining claims located in the Southwest quarter of Township 15 South, Range 22 East, Section 26 will be submitted to BLM at a later date.

Sincerely,

A handwritten signature in black ink, appearing to read 'Tanner Acken', written in a cursive style.

Tanner Acken
Agent of Nord Resources Corporation



"Tanner Acken"
<tacken@nordresources.com
>
06/09/2011 08:04 AM

To <tesmith@blm.gov>
cc
bcc
Subject FW: Mining Claims


Tony,

Good morning sir hope all is well. Please see attachments for land ownership proof. You can see the parcel numbers on the assessors map and they coincide with the parcel numbers at the top right hand side of the assessor's parcel detail sheets. Please let me know if you need anything else. I will be working on getting you a revised hard copy of the site map.

Tanner Acken
Chief Land Surveyor
Nord Resources Johnson Camp Mine.

From: Ashley Williams
Sent: Thursday, June 09, 2011 7:31 AM -
To: Tanner Acken
Subject: Mining Claims

Ashley Williams *Ext. 309*
HSE Administrator
Nord Resources-Johnson Camp Mine
awilliams@nordresources.com
Phone: (520)586-2241 Fax: (520)586-7020



AMC 4108180



06-08-2011.pdf



06-08-2011(2).pdf

COCHISE COUNTY ASSESSOR PROPERTY PROFILE

Account #: R000127200	Local #: C99182600Y	Parcel #: 20817005
Tax Year: 2012	Levy: 0	# of Imps:
Tax Dist: 2600	Map #:	LEA:
PUC: 6100	Initials: CSTENGEL	Acct Type: Centrally Value
Assign To: UnAssigned		Created On:
		Active On:
		Inactive On: 01/01/2010
		Last Updated: 06/08/2011

Owner's Name and Address	Property Address
NORD RESOURCES CORPORATION C/O MR CHRISTIAN P. GUY 1 WEST WETMORE, SUITE 203 TUCSON, AZ 85705 -	

Sales Summary

Sale Date	Sale Price	Deed Type	Reception #	Book	Page #	Grantor

Legal

26 15S 22E A POR OF COCHISE DISTRICT PATENTED LANDS LOT 8 38.051 AC; LOT 11 35.51 AC
EXCEPT MINERAL RIGHTS RESERV ED BY FEDERAL GOVERNMENT TOTAL 73.75 AC 2-08 LV CHT 00-1

Section	Township	Range	Qtr	QtrQtr	Government Lot	Government Tract

Subdivision Information

Sub Name	Block	Lot	Tract

Land Valuation Summary

Land Type	Abst Cd	Value By	Net SF	Measure	# of Units	Value/Unit	Actual Val	Asmt %	Assessed Val
Vacant	0101L	Market	3,212,550	Acres	73.750000	\$532.00	\$39,235	20.00%	\$7,847
Class				Sub Class					
Land Subtotal:					73.75		\$39,235		\$7,847

Land Attributes

Attribute	Description	Adjustment

Improvement Valuation Summary

Imp #	Property Type	Abst Code	Occupancy	Actual Value	Asmt %	Assessed Val*
Improvement Subtotal:				\$0		\$0

Total Property Value

Total Value:	\$39,235	\$7,847
---------------------	----------	---------

*Approximate Assessed Value

COCHISE COUNTY ASSESSOR PROPERTY PROFILE

Account #: R000127196	Local #: C99182600Y	Parcel #: 20817001
Tax Year: 2012	Levy: 0	# of Imps:
Tax Dist: 2600	Map #:	LEA:
PUC: 6100	Initials: CSTENGEL	Acct Type: Centrally Value
Assign To: UnAssigned		Created On:
		Active On:
		Inactive On: 01/01/2010
		Last Updated: 06/08/2011

Owner's Name and Address	Property Address
NORD RESOURCES CORPORATION C/O MR CHRISTIAN P. GUY 1 WEST WETMORE, SUITE 203 TUCSON, AZ 85705 -	

Sales Summary

Sale Date	Sale Price	Deed Type	Reception #	Book	Page #	Grantor

Legal

26 15S 22E LOTS 9 & 10 65.59 AC; SW NW 40 AC & PATENTED MINING CLAIM IN COCHISE MINING DISTRICT DONNA ANNA 20.66 AC TOTAL 126.25 AC 4/01 LV CHT 00-1

Section	Township	Range	Qtr	QtrQtr	Government Lot	Government Tract

Subdivision Information

Sub Name	Block	Lot	Tract

Land Valuation Summary

Land Type	Abst Cd	Value By	Net SF	Measure	# of Units	Value/Unit	Actual Val	Asmt %	Assessed Val
Vacant	0101L	Market	5,499,450	Acres	126.250000	\$466.00	\$58,833	20.00%	\$11,767
Class				Sub Class					
Land Subtotal:							126.25	\$58,833	\$11,767

Land Attributes

Attribute	Description	Adjustment

Improvement Valuation Summary

Imp #	Property Type	Abst Code	Occupancy	Actual Value	Asmt %	Assessed Val*
Improvement Subtotal:				\$0		\$0

Total Property Value

Total Value:	\$58,833	\$11,767
*Approximate Assessed Value		

COCHISE COUNTY ASSESSOR PROPERTY PROFILE

Account #: R000127203	Local #: C99182600Y	Parcel #: 20817012
Tax Year: 2012	Levy: 0	# of Imps:
Tax Dist: 2600	Map #:	LEA:
PUC: 6100	Initials: SUSANNA2	Acct Type: Centrally Value
Assign To: UnAssigned		Created On:
		Active On:
		Inactive On: 01/01/2010
		Last Updated: 06/08/2011

Owner's Name and Address	Property Address
NORD RESOURCES CORPORATION C/O MR CHRISTIAN P. GUY 1 WEST WETMORE, SUITE 203 TUCSON, AZ 85705 -	

Sales Summary

Sale Date	Sale Price	Deed Type	Reception #	Book	Page #	Grantor
-----------	------------	-----------	-------------	------	--------	---------

Legal

25 15S 22E A POR OF COCHISE MINING DISTRICT UNPATENTED MINING CLAIMS FOR LOTS 8 & 11 BURRO NOS 11, 12, 13, 14, 15, 16, CORONADO #1, ROSIE R FOR TOTAL OF 78.96 AC 2-08 LV CHT 00-1

Section	Township	Range	Qtr	QtrQtr	Government Lot	Government Tract
---------	----------	-------	-----	--------	----------------	------------------

Subdivision Information

Sub Name	Block	Lot	Tract
----------	-------	-----	-------

Land Valuation Summary

Land Type	Abst Cd	Value By	Net SF	Measure	# of Units	Value/Unit	Actual Val	Asmt %	Assessed Val
Vacant	0101L	Market	3,439,498	Acres	78.960000	\$526.00	\$41,533	20.00%	\$8,307
Class				Sub Class					
Land Subtotal:					78.96		\$41,533		\$8,307

Land Attributes

Attribute	Description	Adjustment
-----------	-------------	------------

Improvement Valuation Summary

Imp #	Property Type	Abst Code	Occupancy	Actual Value	Asmt %	Assessed Val*
Improvement Subtotal:				\$0		\$0

Total Property Value

Total Value:	\$41,533	\$8,307
---------------------	----------	---------

*Approximate Assessed Value



"Gina Bulloch"
<gibulloch@comcast.net>
06/09/2011 12:37 PM

To <anthony_smith@blm.gov>
cc
bcc
Subject RE: Cobre Verde NOITLS

Tony,

I've scanned the front of the envelope addressed to Bolsa Resources again and included the green card. I pulled back the yellow sticker placed by the Post Office on the letter which covered up the zip code for Bolsa's address. I will be at the Cobre office tomorrow and will scan the green card from K.B. Graham and send it to you then.

I have requested full printouts for each parcel number from the Cochise County Assessor and will hopefully have those by next week.

Gina

*Gina L. Bulloch, RPL
Trio Land Services, LLC
8005 So. Newport Court
Centennial, Colorado 80112
Phone: 303-718-3872
Fax: 303-290-9828*

From: Gina Bulloch [mailto:gibulloch@comcast.net]
Sent: Tuesday, May 31, 2011 3:41 PM
To: 'anthony_smith@blm.gov'
Subject: Cobre Verde NOITLS

Anthony,

Per our conversation last week, enclosed please find the information that should fulfill the deficiencies in the NOITLS filed on behalf of Cobre Verde Development Corporation. Sorry about the delay but I was waiting for the information from the Cochise County Treasurer.

Please let me know if there is anything else that I need to provide. Thank you for your assistance.

Gina

*Gina L. Bulloch, RPL
Trio Land Services, LLC
8005 So. Newport Court*

Centennial, Colorado 80112

Phone: 303-718-3872

Fax: 303-290-9828



Bolsa Certified Letter and Green Card.pdf

NOTICE!!

These documents have been scanned!

Do not place un-scanned documents beneath this notice!

Do not remove this notice from this file!

GPO Jacket No. 560-102
Print Order 61540
Rise Business Services, LLC
Job=AZ15 5/16/2019



Box Number= AZ15057



Claim Begin-End: AMC408180-AMC408195

5 Annual Filings



AZ15057-2

AMC408068-AMC409300

Lead Numbers

403667

416211

403670

405106

403677

408180

405106

403667

408904

416211

Excelsior

MINING JCM, INC

After recording, please return to:
 Excelsior Mining Corp.
 2999 N. 44th Street, Suite # 300
 Phoenix, AZ 85018

STATE OF ARIZONA)
) ss:
 County of Maricopa)

ENTERED
 AUG 23 2018
 BY: SC

**CERTIFICATION OF PAYMENT OF MAINTENANCE FEE
 IN LIEU OF AFFIDAVIT OF ANNUAL ASSESSMENT WORK**

STEPHEN TWYEROU, being first duly sworn, deposes and says that:

1. STEPHEN TWYEROU is an agent for the Excelsior Mining JCM Inc., an Arizona corporation, the owner of the following described unpatented lode mining claims situated in Cochise County, Arizona (the "Claims"), the location notices of which are of record in said county, and in the records of the Arizona State Office of the Bureau of Land Management under the file numbers indicated in the attached Exhibit A.

2. Pursuant to the 30 U.S.C. § 28f(a), as adjusted by 30 U.S.C. § 28j(c) and implemented by notice in 74 *Federal Register* 30959-62 (June 29, 2009) and as amended by the Consolidated Appropriations Act 2012, Pub. L. No. 112-74, 125 Stat. 786 (2011), and a notice in 79 *Federal Register* 36662-65 (June 30, 2014), the owner has paid a maintenance fee of \$155.00 per claim for the assessment year beginning September 1, 2017. This Certificate is in lieu of an affidavit of performance of annual assessment work or notice of intent to hold.

3. The name and address of the owner of Claims for which this Certificate is prepared are Excelsior Mining JCM Inc., 2999 N. 44th Street, Suite # 300, Phoenix, AZ 85018.

4. There are a total of 117 Claims, held and claimed by the owner for the valuable mineral contained therein.

DATED this 22 day of August, Year: 2018

By: [Signature]
STEPHEN TWYEROU

Sworn and subscribed before me this 22nd Day of August, 2018, by: _____



[Signature]
 Notary Public

NO. OF CLAIMS 117
 AMOUNT \$18135.
 RECEIPT NO. 4241876
 INIT. [Signature]
 ** BLM-ASO **

RECEIVED
 PHOENIX, ARIZONA
 2018 AUG 22 P 1:53
 BLM AZ STATE OFFICE

Excelsior

MINING JCM, INC

EXHIBIT A

Unpatented Mining Claim

117 unpatented lode mining claims situated in the Cochise County, Arizona, in Sections 13, 14, 22, 23, 24, 25, 26, 27, 31, 34, 35 and 36, Township 15 South, Range 22 East; Section 31, Township 15 South, Range 23 East G&SRB&M; the names of which, the place of record of the location notices thereof in the records of the Cochise County Recorder, and the serial number assigned by the Arizona State Office of the Bureau of Land Management, are as follows:

	Claim Name/Number	BLM Serial No	Cochise County Recorders # or Page book
1	ADDIE R	AMC403667	2010-28048
2	ALAMOSA	AMC403668	2010-27996
3	ASHLEY	AMC416211	2012-12428
4	BEE R1	AMC403670	2010-27975
5	BEE R11	AMC403674	2010-27976
6	BEE R12	AMC403675	2010-27977
7	BEE R2	AMC403669	2010-27974
8	BEE R3	AMC403671	2010-27978
9	BEE R4	AMC403672	2010-27979
10	BEE R5	AMC403673	2010-27980
11	BONANZA	AMC403676	2010-27981
12	BRENDA KAYE	AMC405106	2011-01437
13	BUMBLE BEE	AMC403677	2010-27982
14	BURRO 19	AMC403685	2010-27983
15	BURRO NO 9	AMC403684	2010-27989
16	BURRO 11	AMC408188	2011-01438
17	BURRO 12	AMC408189	2011-01439
18	BURRO 13	AMC408190	2011-01440
19	BURRO 14	AMC408191	2011-01441
20	BURRO 15	AMC408192	2011-01442
21	BURRO 16	AMC408193	2011-01443
22	BURRO 17	AMC405121	2011-01444
23	BURRO 18	AMC405122	2011-01445
24	BURRO 20	AMC405123	2011-01446
25	BURRO 4	AMC403679	2010-27984
26	BURRO 5	AMC403680	2010-27985
27	BURRO 6	AMC403681	2010-27986

TOTAL CLAIMS THIS PAGE

27

RECEIVED
 BUREAU OF LAND MANAGEMENT
 ARIZONA STATE OFFICE
 AUG 22 P 1:52
 PHOENIX, ARIZONA

EXHIBIT A (continued)

Payment of Annual Maintenance Fee

ENTERED

AUG 23 2018

SC

Excelsior

MINING JCM, INC

	Claim Name/Number	BLM Serial No	Cochise County Recorders # or Page book
28	BURRO 7	AMC403682	2010-27987
29	BURRO 8	AMC403683	2010-27988
30	BURRO A	AMC405107	2011-01447
31	BURRO B	AMC405108	2011-01448
32	BURRO C	AMC408182	2011-01449
33	BURRO D	AMC408183	2011-01450
34	BURRO E	AMC408184	2011-01451
35	BURRO G	AMC408185	2011-01452
36	BURRO H	AMC408186	2011-01453
37	BURRO I	AMC408187	2011-01454
38	BURRO L	AMC403678	2010-27990
39	CALUMET	AMC403686	2010-27991
40	CHARLENE	AMC405124	2011-01455
41	CHARLES	AMC403687	2010-27992
42	CHELSIE FRACTION	AMC403688	2010-28113
43	COLORADO	AMC403689	2010-27993
44	CORNADO NO 1	AMC408194	2011-01456
45	DEFENDER	AMC403690	2010-27994
46	DORA	AMC403691	2010-27995
47	E-5 FRACTION	AMC403692	2010-28114
48	ECHO NO 1	AMC403693	2010-27997
49	ECHO R2	AMC403694	2010-27999
50	ECHO R3	AMC403695	2010-28000
51	ELEPHANT	AMC403696	2010-27998
52	ELLA	AMC403697	2010-28001
53	ELLENOR	AMC403698	2010-28002
54	ERICKA	AMC403699	2010-28003
55	ERNEST	AMC403700	2010-28004
56	EULA BELLE	AMC403701	2010-28005
57	FRANCINE	AMC405126	2011-01457
58	GLADYS R	AMC403702	2010-28006
59	GUSTAVE	AMC403703	2010-28007
60	HAGERMAN	AMC403704	2010-28008
61	IMOGENE	AMC403705	2010-28009
62	INA	AMC403706	2010-28010
63	INDICATOR	AMC403707	2010-28011
64	J SULLY #11	AMC408914	2011-13685

TOTAL CLAIMS THIS PAGE

ENTERED
 AUG 23 2018
 BY: *sc*

Payment of Annual Maintenance Fee

EXHIBIT A (continued)

RECEIVED
 BLM AZ STATE OFFICE
 2018 AUG 22 P 1:52

Excelsior

MINING JCM, INC

	Claim Name/Number	BLM Serial No	Cochise County Recorders # or Page book
65	J SULLY #12	AMC408915	2011-13686
66	J SULLY #13	AMC408916	2011-13687
67	J SULLY #14	AMC408917	2011-13688
68	J SULLY #15	AMC408918	2011-13689
69	J SULLY #6	AMC408909	2011-13680
70	J SULLY #8	AMC408911	2011-13682
71	JANE RAE	AMC405127	2011-01458
72	J-TRAVASSOS	AMC416212	2012-12425
73	KATIE	AMC403708	2010-28012
74	KENTUCKY	AMC403709	2010-28013
75	LAST CHANCE	AMC403710	2010-28014
76	LAURA J	AMC403711	2010-28015
77	LIME NO 1	AMC403712	2010-28016
78	LIME NO 2	AMC403713	2010-28017
79	LIME NO 3	AMC403714	2010-28018
80	LIME NO 4	AMC403715	2010-28019
81	LINDA SUE	AMC403716	2010-28020
82	LOUIE	AMC403717	2010-28021
83	MARY	AMC403718	2010-28022
84	MARY EILENE	AMC403719	2010-28023
85	MASON	AMC403720	2010-28112
86	MESCAL NO 5	AMC403721	2010-28024
87	MILLINGTON	AMC403722	2010-28025
88	MIRIAM	AMC403723	2010-28115
89	MOORE #1	AMC403724	2010-28026
90	MOORE #2	AMC403725	2010-28027
97	MOORE #3	AMC403726	2010-28028
92	NELDA LANE	AMC403727	2010-28029
93	N-TRAVASSOS	AMC416213	2012-12426
94	PORTLAND	AMC403728	2010-28030
95	PRIMROSE	AMC403729	2010-28031
96	PRIMROSE BEE	AMC403730	2010-28032
97	PUZZLE NO 2	AMC403731	2010-28033
98	ROSIE R	AMC408195	2011-01459
99	S-10	AMC403732	2010-28035
100	S-12	AMC403733	2010-28034
101	S-14	AMC403734	2010-28036
102	S-16	AMC403735	2010-28037

TOTAL CLAIMS THIS PAGE

EXHIBIT A (continued)

ENTERED
 AUG 23 2018
 BY: [Signature]

RECEIVED
 ARIZONA STATE OFFICE
 2018 AUG 22 P 1:52

Excelsior

MINING JCM, INC

	Claim Name/Number	BLM Serial No	Cochise County Recorders # or Page book
103	S-18	AMC403736	2010-28038
104	S-26	AMC403737	2010-28039
105	S-28	AMC403738	2010-28040
106	S-30	AMC403739	2010-28041
107	S-32	AMC403740	2010-28042
108	S-34	AMC403741	2010-28043
109	SHARIE LYNN	AMC403742	2010-28044
110	SHIRLEY LOUISE	AMC403743	2010-28046
111	SULLY #16	AMC408919	2011-13690
112	SUMMERTIME	AMC416214	2012-12422
113	SUNSET	AMC416215	2012-12424
114	T-ACKEN	AMC416216	2012-12427
115	ULTIMO	AMC403744	2010-28045
116	WILDFIRE	AMC416217	2012-12423
117	WOLFRIME	AMC403745	2010-28047

TOTAL CLAIMS THIS PAGE 15
TOTAL CLAIMS FOR EXHIBIT A 117

ENTERED
AUG 23 2018
BY: S

RECEIVED
AZ STATE OFFICE
2018 AUG 22 P 1:52
PHOENIX, ARIZONA

United States Department of the Interior
Bureau of Land Management
 DIV OF LANDS, MINRLS & ENERGY
 ONE N CENTRAL AVE
 PHOENIX, AZ 85004 -4427
 Phone: 602-417-9200

Receipt

No: 4241876

Transaction #: 4357298	
Date of Transaction: 08/22/2018	
CUSTOMER:	
EXCELSIOR MINING JCM INC 2999 N 44TH ST SUITE 300 PHOENIX,AZ 85018-7246 US	

LINE #	QTY	DESCRIPTION	REMARKS	UNIT PRICE	TOTAL
1	1.00	LOCATABLE MINERALS / MINING CLAIMS- NOT NEW-UNADJUD,ONE AUTH NO. ONLY / MINING CLAIM MONEY RECEIVED CASES: AMC403667/\$18135.00	2019 MAINT (117)	- n/a -	18135.00
TOTAL:					\$18,135.00

PAYMENT INFORMATION					
1	AMOUNT:	18135.00	POSTMARKED:	N/A	
	TYPE:	CHECK	RECEIVED:	08/22/2018	
	CHECK NO:	2608			
	NAME:	EXCELSIOR MINING JCM INC 2999 N 44TH ST SUITE 300 PHOENIX AZ 85018-7246 US			

REMARKS

This receipt was generated by the automated BLM Collections and Billing System and is a paper representation of a portion of the official electronic record contained therein.

AMC 403667
405106
408180
408904
416211

After recording, please return to:
Excelsior Mining Corp.
2999 N. 44th Street, Suite # 300
Phoenix, AZ 85018

STATE OF ARIZONA)
) ss:
County of Maricopa)

CERTIFICATION OF PAYMENT OF MAINTENANCE FEE
IN LIEU OF AFFIDAVIT OF ANNUAL ASSESSMENT WORK

STEPHEN TWYEROULD, being first duly sworn, deposes and says that:

1. STEPHEN TWYEROULD is an agent for the Excelsior Mining JCM Inc., an Arizona corporation, the owner of the following described unpatented lode mining claims situated in Cochise County, Arizona (the "Claims"), the location notices of which are of record in said county, and in the records of the Arizona State Office of the Bureau of Land Management under the file numbers indicated in the attached Exhibit A.

2. Pursuant to the 30 U.S.C. § 28f(a), as adjusted by 30 U.S.C. § 28j(c) and implemented by notice in 74 *Federal Register* 30959-62 (June 29, 2009) and as amended by the Consolidated Appropriations Act 2012, Pub. L. No. 112-74, 125 Stat. 786 (2011), and a notice in 79 *Federal Register* 36662-65 (June 30, 2014), the owner has paid a maintenance fee of \$155.00 per claim for the assessment year beginning September 1, 2016. This Certificate is in lieu of an affidavit of performance of annual assessment work or notice of intent to hold.

3. The name and address of the owner of Claims for which this Certificate is prepared are Excelsior Mining JCM Inc., 2999 N. 44th Street, Suite # 300, Phoenix, AZ 85018.

4. There are a total of 117 Claims, held and claimed by the owner for the valuable mineral contained therein.

DATED this 28 day of ~~September~~ August, Year: 2017

AUGUST

By: [Signature]

Sworn and subscribed before me this 28 Day of August, 2017, by: Stephen Twyerould

COREY BIER
Notary Public - Arizona
Maricopa County
My Comm. Expires Dec 12, 2017

[Signature]
Notary Public

RECEIVED
STATE OFFICE
PHOENIX, ARIZONA
2017 AUG 29 AM 11:00
INTERESTED
AUG 30 2017



EXHIBIT A

Unpatented Mining Claim

117 unpatented lode mining claims situated in the Cochise County, Arizona, in Sections 13, 14, 22, 23, 24, 25, 26, 27, 31, 34, 35 and 36, Township 15 South, Range 22 East; Section 31, Township 15 South, Range 23 East G&SRB&M; the names of which, the place of record of the location notices thereof in the records of the Cochise County Recorder, and the serial number assigned by the Arizona State Office of the Bureau of Land Management, are as follows:

	Claim Name/Number	BLM Serial No	Cochise County Recorders # or Page book
1	ADDIE R	AMC403667	2010-28048
2	ALAMOSA	AMC403668	2010-27996
3	ASHLEY	AMC416211	2012-12428
4	BEE R1	AMC403670	2010-27975
5	BEE R11	AMC403674	2010-27976
6	BEE R12	AMC403675	2010-27977
7	BEE R2	AMC403669	2010-27974
8	BEE R3	AMC403671	2010-27978
9	BEE R4	AMC403672	2010-27979
10	BEE R5	AMC403673	2010-27980
11	BONANZA	AMC403676	2010-27981
12	BRENDA KAYE	AMC405106	2011-01437
13	BUMBLE BEE	AMC403677	2010-27982
14	BURRO 19	AMC403685	2010-27983
15	BURRO NO 9	AMC403684	2010-27989
16	BURRO 11	AMC408188	2011-01438
17	BURRO 12	AMC408189	2011-01439
18	BURRO 13	AMC408190	2011-01440
19	BURRO 14	AMC408191	2011-01441
20	BURRO 15	AMC408192	2011-01442
21	BURRO 16	AMC408193	2011-01443
22	BURRO 17	AMC405121	2011-01444
23	BURRO 18	AMC405122	2011-01445
24	BURRO 20	AMC405123	2011-01446
25	BURRO 4	AMC403679	2010-27984
26	BURRO 5	AMC403680	2010-27985
27	BURRO 6	AMC403681	2010-27986

TOTAL CLAIMS THIS PAGE

27

EXHIBIT A (continued)

Excelstion

MINING JCM, INC

	Claim Name/Number	BLM Serial No	Cochise County Recorders # or Page book
28	BURRO 7	AMC403682 .	2010-27987
29	BURRO 8	AMC403683 .	2010-27988
30	BURRO A	AMC405107 .	2011-01447
31	BURRO B	AMC405108 .	2011-01448
32	BURRO C	AMC408182 .	2011-01449
33	BURRO D	AMC408183 .	2011-01450
34	BURRO E	AMC408184 .	2011-01451
35	BURRO G	AMC408185 .	2011-01452
36	BURRO H	AMC408186 .	2011-01453
37	BURRO I	AMC408187 .	2011-01454
38	BURRO L	AMC403678 .	2010-27990
39	CALUMET	AMC403686 .	2010-27991
40	CHARLENE	AMC405124 .	2011-01455
41	CHARLES	AMC403687 .	2010-27992
42	CHELSIE FRACTION	AMC403688 .	2010-28113
43	COLORADO	AMC403689 .	2010-27993
44	CORNADO NO 1	AMC408194 .	2011-01456
45	DEFENDER	AMC403690 .	2010-27994
46	DORA	AMC403691 .	2010-27995
47	E-5 FRACTION	AMC403692 .	2010-28114
48	ECHO NO 1	AMC403693 .	2010-27997
49	ECHO R2	AMC403694 .	2010-27999
50	ECHO R3	AMC403695 .	2010-28000
51	ELEPHANT	AMC403696 .	2010-27998
52	ELLA	AMC403697 .	2010-28001
53	ELLENOR	AMC403698 .	2010-28002
54	ERICKA	AMC403699 .	2010-28003
55	ERNEST	AMC403700 .	2010-28004
56	EULA BELLE	AMC403701 .	2010-28005
57	FRANCINE	AMC405126 .	2010-01457
58	GLADYS R	AMC403702 .	2010-28006
59	GUSTAVE	AMC403703 .	2010-28007
60	HAGERMAN	AMC403704 .	2010-28008
61	IMOGENE	AMC403705 .	2010-28009
62	INA	AMC403706 .	2010-28010
63	INDICATOR	AMC403707 .	2010-28011
64	J SULLY #11	AMC408914 .	2011-13685

TOTAL CLAIMS THIS PAGE

37

EXHIBIT A (continued)

Excelsior

MINING JCM, INC

	Claim Name/Number	BLM Serial No	Cochise County Recorders # or Page book
65	J SULLY #12	AMC408915	2011-13686
66	J SULLY #13	AMC408916	2011-13687
67	J SULLY #14	AMC408917	2011-13688
68	J SULLY #15	AMC408918	2011-13689
69	J SULLY #6	AMC408909	2011-13680
70	J SULLY #8	AMC408911	2011-13682
71	JANE RAE	AMC405127	2011-01458
72	J-TRAVASSOS	AMC416212	2012-12425
73	KATIE	AMC403708	2010-28012
74	KENTUCKY	AMC403709	2010-28013
75	LAST CHANCE	AMC403710	2010-28014
76	LAURA J	AMC403711	2010-28015
77	LIME NO 1	AMC403712	2010-28016
78	LIME NO 2	AMC403713	2010-28017
79	LIME NO 3	AMC403714	2010-28018
80	LIME NO 4	AMC403715	2010-28019
81	LINDA SUE	AMC403716	2010-28020
82	LOUIE	AMC403717	2010-28021
83	MARY	AMC403718	2010-28022
84	MARY EILENE	AMC403719	2010-28023
85	MASON	AMC403720	2010-28112
86	MESCAL NO 5	AMC403721	2010-28024
87	MILLINGTON	AMC403722	2010-28025
88	MIRIAM	AMC403723	2010-28115
89	MOORE #1	AMC403724	2010-28026
90	MOORE #2	AMC403725	2010-28027
97	MOORE #3	AMC403726	2010-28028
92	NELDA LANE	AMC403727	2010-28029
93	N-TRAVASSOS	AMC416213	2012-12426
94	PORTLAND	AMC403728	2010-28030
95	PRIMROSE	AMC403729	2010-28031
96	PRIMROSE BEE	AMC403730	2010-28032
97	PUZZLE NO 2	AMC403731	2010-28033
98	ROSIE R	AMC408195	2011-01459
99	S-10	AMC403732	2010-28035
100	S-12	AMC403733	2010-28034
101	S-14	AMC403734	2010-28036
102	S-16	AMC403735	2010-28037

TOTAL CLAIMS THIS PAGE

38

EXHIBIT A (continued)

Excelsior

MINING JCM, INC

	Claim Name/Number	BLM Serial No	Cochise County Recorders # or Page book
103	S-18	AMC403736	2010-28038
104	S-26	AMC403737	2010-28039
105	S-28	AMC403738	2010-28040
106	S-30	AMC403739	2010-28041
107	S-32	AMC403740	2010-28042
108	S-34	AMC403741	2010-28043
109	SHARIE LYNN	AMC403742	2010-28044
110	SHIRLEY LOUISE	AMC403743	2010-28046
111	SULLY #16	AMC408919	2011-13690
112	SUMMERTIME	AMC416214	2012-12422
113	SUNSET	AMC416215	2012-12424
114	T-ACKEN	AMC416216	2012-12427
115	ULTIMO	AMC403744	2010-28045
116	WILDFIRE	AMC416217	2012-12423
117	WOLFRIME	AMC403745	2010-28047

TOTAL CLAIMS THIS PAGE 15
TOTAL CLAIMS FOR EXHIBIT A 117

RECEIVED
STATE OFFICE
2011 AUG 29 A 11: 00
PHOENIX, ARIZONA

United States Department of the Interior
Bureau of Land Management
 DIV OF LANDS, MINRLS & ENERGY
 ONE N CENTRAL AVE
 PHOENIX, AZ 85004 -4427
 Phone: 602-417-9200

Receipt

No: 3964452

Transaction #: 4074325	
Date of Transaction: 08/29/2017	
CUSTOMER:	
EXCELSIOR MINING ARIZONA INC 2999 N 44TH ST STE 300 PHOENIX, AZ 85018-7249 US	

LINE #	QTY	DESCRIPTION	REMARKS	UNIT PRICE	TOTAL
1	1.00	LOCATABLE MINERALS / MINING CLAIMS- NOT NEW-UNADJUD, ONE AUTH NO. ONLY / MINING CLAIM MONEY RECEIVED CASES: AMC403667/\$18135.00	2018 MAINT/117	- n/a -	18135.00
TOTAL:					\$18,135.00

PAYMENT INFORMATION					
1	AMOUNT:	18135.00	POSTMARKED:	N/A	
	TYPE:	CHECK	RECEIVED:	08/29/2017	
	CHECK NO:	1807			
	NAME:	EXCELSIOR MINING ARIZONA INC 2999 N 44TH ST STE 300 PHOENIX AZ 85018-7249 US			

REMARKS

This receipt was generated by the automated BLM Collections and Billing System and is a paper representation of a portion of the official electronic record contained therein.

Excelsior

MINING ARIZONA, INC

After recording, please return to:
Excelsior Mining Corp.
2999 N. 44th Street, Suite # 300
Phoenix, AZ 85018

Amc 21945
324360
326382
340653
341334
)
) ss:
)

Amc 341966
351062
403667
405106
408180
408904
416211

STATE OF ARIZONA
County of Maricopa

RECEIVED
BLM AZ STATE OFFICE
2016 AUG 26 A 11: 09
PHOENIX, ARIZONA

CERTIFICATION OF PAYMENT OF MAINTENANCE FEE IN LIEU OF AFFIDAVIT OF ANNUAL ASSESSMENT WORK

STEPHEN TWYEROULD, being first duly sworn, deposes and says that:

1. STEPHEN TWYEROULD is an agent for the Excelsior Mining Arizona Inc., an Arizona corporation, the owner of the following described unpatented lode mining claims situated in Cochise County, Arizona (the "Claims"), the location notices of which are of record in said county, and in the records of the Arizona State Office of the Bureau of Land Management under the file numbers indicated in the attached Exhibit A.

2. Pursuant to the 30 U.S.C. § 28f(a), as adjusted by 30 U.S.C. § 28j(c) and implemented by notice in 74 *Federal Register* 30959-62 (June 29, 2009) and as amended by the Consolidated Appropriations Act 2012, Pub. L. No. 112-74, 125 Stat. 786 (2011), and a notice in 79 *Federal Register* 36662-65 (June 30, 2014), the owner has paid a maintenance fee of \$155.00 per claim for the assessment year beginning September 1, 2015. This Certificate is in lieu of an affidavit of performance of annual assessment work or notice of intent to hold.

3. The name and address of the owner of Claims for which this Certificate is prepared are Excelsior Mining Arizona Inc., 2999 N. 44th Street, Suite # 300, Phoenix, AZ 85018.


4. There are a total of 245 Claims, held and claimed by the owner for the valuable mineral contained therein.

DATED this 26 day of August, Year: 2016

AC 782 (2017)
ENTERED AUG 29 2016
PB

By: [Signature]
STEPHEN TWYEROULD (PRESIDENT)

Sworn and subscribed before me this 26 Day of August, 2016, by: Leslie A. Mac Innis
Stephen Twyerould



Leslie A. Mac Innis
Notary Public

EXHIBIT A
Unpatented Mining Claim

RECEIVED
 BLM AZ STATE OFFICE
 2016 AUG 26 4:11 PM
 PHOENIX, ARIZONA

245 unpatented lode mining claims situated in the Cochise County, Arizona, in Sections 13, 14, 15, 16, 17, 18, 19, 20, 21, 22, 23, 24, 25, 26, 27, 31, 34, 35 and 36, Township 15 South, Range 22 East; Section 31, Township 15 South, Range 23 East; Sections 1, 11, 12, 13, 23, 24, 25 and 26, Township 16 South, Range 22 East; and Sections 3, 6, 7 and 8, Township 16 South, Range 23 East; G&SRB&M; the names of which, the place of record of the location notices thereof in the records of the Cochise County Recorder, and the serial number assigned by the Arizona State Office of the Bureau of Land Management, are as follows:

	Claim Name/Number	BLM Serial No	Cochise County Recorders # or Page book
1	ALPHA #1	AMC21945	523-351
2	ALPHA #2	AMC21946	523-352
3	ALPHA #3	AMC21947	523-353
4	ALPHA #4	AMC21948	523-354
5	ALPHA #5A	AMC351064	990100578
6	ALPHA #6	AMC21950	523-356
7	ALPHA #7	AMC21951	523-357
8	ALPHA #8	AMC21952	523-358
9	ALPHA #9	AMC21953	523-359
10	ALPHA #10	AMC21954	523-360
11	ALPHA #11	AMC21955	523-361
12	ALPHA #12	AMC21956	523-362
13	ALPHA #13	AMC21957	523-363
14	ALPHA #15	AMC21959	523-365
15	ALPHA #16	AMC21960	523-366
16	ALPHA #17	AMC21961	523-367
17	ALPHA #18	AMC21962	523-400
18	ALPHA #19	AMC21963	523-368
19	ALPHA #20	AMC21964	523-369
20	ALPHA #22	AMC21966	523-371
21	ALPHA #23	AMC21967	523-372
22	ALPHA #24	AMC21968	523-373
23	ALPHA #25	AMC21969	523-374
24	ALPHA #26	AMC21970	523-375
25	ALPHA #31	AMC21975	523-381
26	ALPHA #32	AMC21976	523-382
27	ALPHA #33	AMC21977	523-383

TOTAL CLAIMS THIS PAGE

27

Excelsior

MINING ARIZONA, INC

EXHIBIT A (continued)

PHOENIX, ARIZONA

2016 AUG 26

RECEIVED
BLM AZ STATE OFFICE

	Claim Name/Number	BLM Serial No	Cochise County Recorder's # or Page book
28	ALPHA #36	AMC21980	523-386
29	ALPHA #37	AMC21981	523-387
30	ALPHA #38	AMC21982	523-388
31	ALPHA #39	AMC21983	523-389
32	ALPHA #40	AMC21984	523-390
33	ALPHA #45	AMC21989	523-395
34	ALPHA #46	AMC21990	523-396
35	ALPHA #49	AMC21991	523-397
36	ALPHA #50	AMC21992	523-398
37	ALPHA #51	AMC21993	523-399
38	ALPHA 27	AMC340653	960617174
39	ALPHA 28	AMC340654	960617175
40	ALPHA 29	AMC340655	960617176
41	ALPHA 30	AMC340656	960617177
42	ALPHA 34 A	AMC324360	920820585
43	ALPHA 35	AMC340657	960617178
44	ALPHA 41	AMC340658	960617179
45	ALPHA 42	AMC340659	960617180
46	ALPHA 43	AMC340660	960617181
47	ALPHA 44	AMC340661	960617182
48	ALPHA 52 A	AMC324361	920820587
49	ALPHA 56	AMC340662	960617183
50	ALPHA 57	AMC340663	960617184
51	ALPHA 58	AMC340664	960617185
52	ALPHA 59	AMC340665	960617186
53	ALPHA 60	AMC340666	960617187
54	ALPHA 118	AMC326439	9340-8754
55	ALPHA 119	AMC326440	9340-8755
56	ALPHA 120	AMC326441	9340-8756
57	ALPHA 121	AMC326442	9340-8757
58	ALPHA 122	AMC326443	9340-8758
59	ALPHA 123	AMC326444	9340-8759
60	ALPHA 124	AMC326445	9340-8760
61	ALPHA 125	AMC326446	9340-8761
62	ALPHA 126	AMC326447	9340-8762
63	ALPHA 127	AMC326448	9340-8763
64	ALPHA 128	AMC326449	9340-8764
65	ALPHA 129	AMC326450	9340-8765

TOTAL CLAIMS THIS PAGE

38

Excelsior

MINING ARIZONA, INC

EXHIBIT A (continued)

RECEIVED
 BLM AZ STATE OFFICE
 2016 AUG 22 AM 11:19
 PHOENIX ARIZONA
 Cochise County
 Records # or Page #

	Claim Name/Number	BLM Serial No	Cochise County Records # or Page #
66	ALPHA 130	AMC326451	3340-8766
67	ALPHA 131	AMC326452	3340-8767
68	TALLSHIP 5-A	AMC341334	96-0923783
69	TALLSHIP 7-A	AMC341335	96-0923784
70	TALLSHIP 8-A	AMC341336	96-0923785
71	TALLSHIP 9-A	AMC341337	96-0923786
72	TALLSHIP 10-A	AMC341338	96-0923787
73	TALLSHIP B-1	AMC341339	96-0923788
74	TALLSHIP B-2	AMC341340	96-0923789
75	TALLSHIP B-3	AMC341341	96-0923790
76	TALLSHIP B-4	AMC341342	96-0923791
77	TALLSHIP B-5	AMC341343	96-0923792
78	TALLSHIP B-6	AMC341344	96-0923793
79	TALLSHIP B-7	AMC341345	96-0923794
80	TALLSHIP B-8	AMC351062	99-0100579
81	TALLSHIP B-9	AMC351063	99-0100580
82	TALLSHIP B10	AMC341968	96-1028711
83	TALLSHIP #C-1	AMC73414	1125-441
84	TALLSHIP #C-2	AMC73415	1125-443
85	TALLSHIP #C-3	AMC73416	1125-445
86	TALLSHIP #C-4	AMC73417	1125-447
87	TALLSHIP #C-5	AMC73418	1125-449
88	TALLSHIP #C-6	AMC73419	1125-451
89	TALLSHIP #C-7	AMC73420	1125-453
90	PROSPECT 1	AMC341969	96-1028712
91	PROSPECT 2	AMC341970	96-1028713
92	PROSPECT 3	AMC341971	96-1028714
93	PROSPECT 4	AMC341972	96-1028715
94	PROSPECT 5	AMC341973	96-1028716
95	PROSPECT 6	AMC341974	96-1028717
96	PROSPECT 7A	AMC341975	96-1028718
97	PROSPECT 8A	AMC341976	96-1028719
98	PROSPECT 9	AMC341977	96-1028720
99	TEX 1	AMC341978	96-1028721
100	TEX 2	AMC341979	96-1028722
101	TEX 3	AMC341980	96-1028723
102	TEX 4	AMC341981	96-1028724
103	TEX 5	AMC341982	96-1028725

TOTAL CLAIMS THIS PAGE

38

Excelsior

MINING ARIZONA, INC

EXHIBIT A (continued)

RECEIVED
 BLM AZ STATE OFFICE
 2016 AUG 29
 PHOENIX ARIZONA

	Claim Name/Number	BLM Serial No	Cochise County Recorder # or Page
104	TEX 6	AMC341983	96-1028726
105	TEX 7	AMC341984	96-1028727
106	TEX 8	AMC341985	96-1028728
107	TEX 9	AMC341986	96-1028729
108	TEX 10	AMC341987	96-1028730
109	TEX 11	AMC341346	96-0923777
110	TEX 12	AMC341988	96-1028731
111	TEX 13	AMC341347	96-0923788
112	TEX 14	AMC341989	96-1028732
113	TEX 15	AMC341990	96-1028733
114	TEX 16	AMC341348	96-0923779
115	TEX 17	AMC341991	96-1028734
116	TEX 18	AMC341349	96-0923780
117	TEX 19	AMC341992	96-1028735
118	TEX 20	AMC341993	96-1028736
119	TEX 21	AMC341994	96-1028737
120	TEX 22	AMC341995	96-1028738
121	TEX 23	AMC341996	96-1028739
122	TEX 24	AMC341997	96-1028740
123	TEX 25	AMC341998	96-1028741
124	TEX 26	AMC341999	96-1028742
125	TEX 27	AMC342000	96-1028743
126	TEX 28	AMC342001	96-1028744
127	TEX 29	AMC341350	96-0923781
128	TEX 30	AMC341351	96-0923782
129	ADDIE R	AMC403667	2010-28048
130	ALAMOSA	AMC403668	2010-27996
131	ASHLEY	AMC416211	2012-12428
132	BEE R1	AMC403670	2010-27975
133	BEE R11	AMC403674	2010-27976
134	BEE R12	AMC403675	2010-27977
135	BEE R2	AMC403669	2010-27974
136	BEE R3	AMC403671	2010-27978
137	BEE R4	AMC403672	2010-27979
138	BEE R5	AMC403673	2010-27980
139	BONANZA	AMC403676	2010-27981
140	BRENDA KAYE	AMC405106	2011-01437
141	BUMBLE BEE	AMC403677	2010-27982

TOTAL CLAIMS THIS PAGE

38

EXHIBIT A (continued)

RECEIVED
 BLM AZ STATE OFFICE
 2016 AUG 26 11:18 AM
 PHOENIX ARIZONA
 Cochise County
 2010-27983

	Claim Name/Number	BLM Serial No	Recorders # or Page Book
142	BURRO 19	AMC403685	2010-27983
143	BURRO NO 9	AMC403684	2010-27989
144	BURRO 11	AMC408188	2011-01438
145	BURRO 12	AMC408189	2011-01439
146	BURRO 13	AMC408190	2011-01440
147	BURRO 14	AMC408191	2011-01441
148	BURRO 15	AMC408192	2011-01442
149	BURRO 16	AMC408193	2011-01443
150	BURRO 17	AMC405121	2011-01444
151	BURRO 18	AMC405122	2011-01445
152	BURRO 20	AMC405123	2011-01446
153	BURRO 4	AMC403679	2010-27984
154	BURRO 5	AMC403680	2010-27985
155	BURRO 6	AMC403681	2010-27986
156	BURRO 7	AMC403682	2010-27987
157	BURRO 8	AMC403683	2010-27988
158	BURRO A	AMC405107	2011-01447
159	BURRO B	AMC405108	2011-01448
160	BURRO C	AMC408182	2011-01449
161	BURRO D	AMC408183	2011-01450
162	BURRO E	AMC408184	2011-01451
163	BURRO G	AMC408185	2011-01452
164	BURRO H	AMC408186	2011-01453
165	BURRO I	AMC408187	2011-01454
166	BURRO L	AMC403678	2010-27990
167	CALUMET	AMC403686	2010-27991
168	CHARLENE	AMC405124	2011-01455
169	CHARLES	AMC403687	2010-27992
170	CHELSIE FRACTION	AMC403688	2010-28113
171	COLORADO	AMC403689	2010-27993
172	CORNADO NO 1	AMC408194	2011-01456
173	DEFENDER	AMC403690	2010-27994
174	DORA	AMC403691	2010-27995
175	E-5 FRACTION	AMC403692	2010-28114
176	ECHO NO 1	AMC403693	2010-27997
177	ECHO R2	AMC403694	2010-27999
178	ECHO R3	AMC403695	2010-28000

TOTAL CLAIMS THIS PAGE

37



MINING ARIZONA, INC

EXHIBIT A (continued)

RECEIVED
BLM AZ STATE OFFICE
2016 AUG 26 AM 11:10
PHOENIX, ARIZONA

	Claim Name/Number	BLM Serial No	Chise County Recorders # & Page
179	ELEPHANT	AMC403696	2010-27998
180	ELLA	AMC403697	2010-28001
181	ELLENOR	AMC403698	2010-28002
182	ERICKA	AMC403699	2010-28003
183	ERNEST	AMC403700	2010-28004
184	EULA BELLE	AMC403701	2010-28005
185	FRANCINE	AMC405126	2011-01457
186	GLADYS R	AMC403702	2010-28006
187	GUSTAVE	AMC403703	2010-28007
188	HAGERMAN	AMC403704	2010-28008
189	IMOGENE	AMC403705	2010-28009
190	INA	AMC403706	2010-28010
191	INDICATOR	AMC403707	2010-28011
192	J SULLY #11	AMC408914	2011-13685
193	J SULLY #12	AMC408915	2011-13686
194	J SULLY #13	AMC408916	2011-13687
195	J SULLY #14	AMC408917	2011-13688
196	J SULLY #15	AMC408918	2011-13689
197	J SULLY #6	AMC408909	2011-13680
198	J SULLY #8	AMC408911	2011-13682
199	JANE RAE	AMC405127	2011-01458
200	J-TRAVASSOS	AMC416212	2012-12425
201	KATIE	AMC403708	2010-28012
202	KENTUCKY	AMC403709	2010-28013
203	LAST CHANCE	AMC403710	2010-28014
204	LAURA J	AMC403711	2010-28015
205	LIME NO 1	AMC403712	2010-28016
206	LIME NO 2	AMC403713	2010-28017
207	LIME NO 3	AMC403714	2010-28018
208	LIME NO 4	AMC403715	2010-28019
209	LINDA SUE	AMC403716	2010-28020
210	LOUIE	AMC403717	2010-28021
211	MARY	AMC403718	2010-28022
212	MARY EILENE	AMC403719	2010-28023
213	MASON	AMC403720	2010-28112
214	MESCAL NO 5	AMC403721	2010-28024
215	MILLINGTON	AMC403722	2010-28025
216	MIRIAM	AMC403723	2010-28115

TOTAL CLAIMS THIS PAGE

38

Excelsior

MINING ARIZONA, INC

EXHIBIT A (continued)

RECEIVED
 BLM AZ STATE OFFICE
 2016 AUG 26 AM 11:53
 PHOENIX ARIZONA

	Claim Name/Number	BLM Serial No	Cochise County Recorder # of Pages
217	MOORE #1	AMC403724	2010-28026
218	MOORE #2	AMC403725	2010-28027
219	MOORE #3	AMC403726	2010-28028
220	NELDA LANE	AMC403727	2010-28029
221	N-TRAVASSOS	AMC416213	2012-12426
222	PORTLAND	AMC403728	2010-28030
223	PRIMROSE	AMC403729	2010-28031
224	PRIMROSE BEE	AMC403730	2010-28032
225	PUZZLE NO 2	AMC403731	2010-28033
226	ROSIE R	AMC408195	2011-01459
227	S-10	AMC403732	2010-28035
228	S-12	AMC403733	2010-28034
229	S-14	AMC403734	2010-28036
230	S-16	AMC403735	2010-28037
231	S-18	AMC403736	2010-28038
232	S-26	AMC403737	2010-28039
233	S-28	AMC403738	2010-28040
234	S-30	AMC403739	2010-28041
235	S-32	AMC403740	2010-28042
236	S-34	AMC403741	2010-28043
237	SHARIE LYNN	AMC403742	2010-28044
238	SHIRLEY LOUISE	AMC403743	2010-28046
239	SULLY #16	AMC408919	2011-13690
240	SUMMERTIME	AMC416214	2012-12422
241	SUNSET	AMC416215	2012-12424
242	T-ACKEN	AMC416216	2012-12427
243	ULTIMO	AMC403744	2010-28045
244	WILDFIRE	AMC416217	2012-12423
245	WOLFRIME	AMC403745	2010-28047

TOTAL CLAIMS THIS PAGE 29
 TOTAL CLAIMS FOR EXHIBIT A 245

**United States Department of the Interior
Bureau of Land Management
DIV OF LANDS, MINRLS & ENERGY
ONE N CENTRAL AVE
PHOENIX, AZ 85004 -4427
Phone: 602-417-9200**

Receipt

No: 3642539

Transaction #: 3746498	<i>Ac 782 (2017)</i>
Date of Transaction: 08/26/2016	
CUSTOMER: ENTERED AUG 29 2016	
EXCELSIOR MINING ARIZONA INC 2999 N 44TH ST STE 300 PHOENIX, AZ 85018-7249 US	

LINE #	QTY	DESCRIPTION	REMARKS	UNIT PRICE	TOTAL
1	1.00	LOCATABLE MINERALS / MINING CLAIMS- NOT NEW-UNADJUD, ONE AUTH NO. ONLY / MINING CLAIM MONEY RECEIVED CASES: AMC21945/\$37975.00	2017 MAINT/245	- n/a -	37975.00
TOTAL:					\$37,975.00

PAYMENT INFORMATION			
1	AMOUNT:	37975.00	POSTMARKED: N/A
	TYPE:	CHECK	RECEIVED: 08/26/2016
	CHECK NO:	2339	
	NAME:	EXCELSIOR MINING ARIZONA INC 2999 N 44TH ST STE 300 PHOENIX AZ 85018-7249 US	

REMARKS	

This receipt was generated by the automated BLM Collections and Billing System and is a paper representation of a portion of the official electronic record contained therein.

**DEPARTMENT OF THE INTERIOR
BUREAU OF LAND MANAGEMENT
MINING CLAIMS**

**MC Customer Information - With Serial No. and Claim Name
ACTIVE CLAIMS**

Admin State: AZ

Geo State: AZ

**EXCELSIOR MINING ARIZONA INC
2999 N 44TH ST STE 300
PHOENIX, AZ 85018-7249**

CUSTOMER ID: 2374369

<u>Serial No.</u>	<u>Claim Name/Number</u>	<u>Lead Serial No.</u>	<u>Disposition</u>
AMC21945	ALPHA #1	AMC21945	ACTIVE
AMC21946	ALPHA #2	AMC21945	ACTIVE
AMC21947	ALPHA #3	AMC21945	ACTIVE
AMC21948	ALPHA #4	AMC21945	ACTIVE
AMC21950	ALPHA #6	AMC21945	ACTIVE
AMC21951	ALPHA #7	AMC21945	ACTIVE
AMC21952	ALPHA #8	AMC21945	ACTIVE
AMC21953	ALPHA #9	AMC21945	ACTIVE
AMC21954	ALPHA #10	AMC21945	ACTIVE
AMC21955	ALPHA #11	AMC21945	ACTIVE
AMC21956	ALPHA #12	AMC21945	ACTIVE
AMC21957	ALPHA #13	AMC21945	ACTIVE
AMC21959	ALPHA #15	AMC21945	ACTIVE
AMC21960	ALPHA #16	AMC21945	ACTIVE
AMC21961	ALPHA #17	AMC21945	ACTIVE
AMC21962	ALPHA #18	AMC21945	ACTIVE
AMC21963	ALPHA #19	AMC21945	ACTIVE
AMC21964	ALPHA #20	AMC21945	ACTIVE
AMC21966	ALPHA #22	AMC21945	ACTIVE
AMC21967	ALPHA #23	AMC21945	ACTIVE
AMC21968	ALPHA #24	AMC21945	ACTIVE
AMC21969	ALPHA #25	AMC21945	ACTIVE
AMC21970	ALPHA #26	AMC21945	ACTIVE
AMC21975	ALPHA #31	AMC21945	ACTIVE
AMC21976	ALPHA #32	AMC21945	ACTIVE
AMC21977	ALPHA #33	AMC21945	ACTIVE
AMC21980	ALPHA #36	AMC21945	ACTIVE
AMC21981	ALPHA #37	AMC21945	ACTIVE
AMC21982	ALPHA #38	AMC21945	ACTIVE
AMC21983	ALPHA #39	AMC21945	ACTIVE
AMC21984	ALPHA #40	AMC21945	ACTIVE
AMC21989	ALPHA #45	AMC21945	ACTIVE
AMC21990	ALPHA #46	AMC21945	ACTIVE
AMC21991	ALPHA #49	AMC21945	ACTIVE
AMC21992	ALPHA #50	AMC21945	ACTIVE
AMC21993	ALPHA #51	AMC21945	ACTIVE
AMC324360	ALPHA 34 A	AMC324360	ACTIVE
AMC324361	ALPHA 52 A	AMC324360	ACTIVE
AMC326439	ALPHA 118	AMC326382	ACTIVE
AMC326440	ALPHA 119	AMC326382	ACTIVE
AMC326441	ALPHA 120	AMC326382	ACTIVE
AMC326442	ALPHA 121	AMC326382	ACTIVE
AMC326443	ALPHA 122	AMC326382	ACTIVE
AMC326444	ALPHA 123	AMC326382	ACTIVE
AMC326445	ALPHA 124	AMC326382	ACTIVE
AMC326446	ALPHA 125	AMC326382	ACTIVE
AMC326447	ALPHA 126	AMC326382	ACTIVE
AMC326448	ALPHA 127	AMC326382	ACTIVE
AMC326449	ALPHA 128	AMC326382	ACTIVE
AMC326450	ALPHA 129	AMC326382	ACTIVE
AMC326451	ALPHA 130	AMC326382	ACTIVE

DEPARTMENT OF THE INTERIOR
BUREAU OF LAND MANAGEMENT
MINING CLAIMS

MC Customer Information - With Serial No. and Claim Name
ACTIVE CLAIMS

<u>Serial No.</u>	<u>Claim Name/Number</u>	<u>Lead Serial No.</u>	<u>Disposition</u>
AMC326452	ALPHA 131	AMC326382	ACTIVE
AMC340653	ALPHA 27	AMC340653	ACTIVE
AMC340654	ALPHA 28	AMC340653	ACTIVE
AMC340655	ALPHA 29	AMC340653	ACTIVE
AMC340656	ALPHA 30	AMC340653	ACTIVE
AMC340657	ALPHA 35	AMC340653	ACTIVE
AMC340658	ALPHA 41	AMC340653	ACTIVE
AMC340659	ALPHA 42	AMC340653	ACTIVE
AMC340660	ALPHA 43	AMC340653	ACTIVE
AMC340661	ALPHA 44	AMC340653	ACTIVE
AMC340662	ALPHA 56	AMC340653	ACTIVE
AMC340663	ALPHA 57	AMC340653	ACTIVE
AMC340664	ALPHA 58	AMC340653	ACTIVE
AMC340665	ALPHA 59	AMC340653	ACTIVE
AMC340666	ALPHA 60	AMC340653	ACTIVE
AMC341334	TALLSHIP 5-A	AMC341334	ACTIVE
AMC341335	TALLSHIP 7-A	AMC341334	ACTIVE
AMC341336	TALLSHIP 8-A	AMC341334	ACTIVE
AMC341337	TALLSHIP 9-A	AMC341334	ACTIVE
AMC341338	TALLSHIP 10-A	AMC341334	ACTIVE
AMC341339	TALLSHIP B-1	AMC341334	ACTIVE
AMC341340	TALLSHIP B-2	AMC341334	ACTIVE
AMC341341	TALLSHIP B-3	AMC341334	ACTIVE
AMC341342	TALLSHIP B-4	AMC341334	ACTIVE
AMC341343	TALLSHIP B-5	AMC341334	ACTIVE
AMC341344	TALLSHIP B-6	AMC341334	ACTIVE
AMC341345	TALLSHIP B-7	AMC341334	ACTIVE
AMC341346	TEX 11	AMC341334	ACTIVE
AMC341347	TEX 13	AMC341334	ACTIVE
AMC341348	TEX 16	AMC341334	ACTIVE
AMC341349	TEX 18	AMC341334	ACTIVE
AMC341350	TEX 29	AMC341334	ACTIVE
AMC341351	TEX 30	AMC341334	ACTIVE
AMC341968	TALLSHIP B10	AMC341966	ACTIVE
AMC341969	PROSPECT 1	AMC341966	ACTIVE
AMC341970	PROSPECT 2	AMC341966	ACTIVE
AMC341971	PROSPECT 3	AMC341966	ACTIVE
AMC341972	PROSPECT 4	AMC341966	ACTIVE
AMC341973	PROSPECT 5	AMC341966	ACTIVE
AMC341974	PROSPECT 6	AMC341966	ACTIVE
AMC341975	PROSPECT 7A	AMC341966	ACTIVE
AMC341976	PROSPECT 8A	AMC341966	ACTIVE
AMC341977	PROSPECT 9	AMC341966	ACTIVE
AMC341978	TEX 1	AMC341966	ACTIVE
AMC341979	TEX 2	AMC341966	ACTIVE
AMC341980	TEX 3	AMC341966	ACTIVE
AMC341981	TEX 4	AMC341966	ACTIVE
AMC341982	TEX 5	AMC341966	ACTIVE
AMC341983	TEX 6	AMC341966	ACTIVE
AMC341984	TEX 7	AMC341966	ACTIVE
AMC341985	TEX 8	AMC341966	ACTIVE
AMC341986	TEX 9	AMC341966	ACTIVE
AMC341987	TEX 10	AMC341966	ACTIVE
AMC341988	TEX 12	AMC341966	ACTIVE
AMC341989	TEX 14	AMC341966	ACTIVE
AMC341990	TEX 15	AMC341966	ACTIVE
AMC341991	TEX 17	AMC341966	ACTIVE
AMC341992	TEX 19	AMC341966	ACTIVE
AMC341993	TEX 20	AMC341966	ACTIVE

**DEPARTMENT OF THE INTERIOR
BUREAU OF LAND MANAGEMENT**

**MINING CLAIMS
MC Customer Information - With Serial No. and Claim Name
ACTIVE CLAIMS**

<u>Serial No.</u>	<u>Claim Name/Number</u>	<u>Lead Serial No.</u>	<u>Disposition</u>
AMC341994	TEX 21	AMC341966	ACTIVE
AMC341995	TEX 22	AMC341966	ACTIVE
AMC341996	TEX 23	AMC341966	ACTIVE
AMC341997	TEX 24	AMC341966	ACTIVE
AMC341998	TEX 25	AMC341966	ACTIVE
AMC341999	TEX 26	AMC341966	ACTIVE
AMC342000	TEX 27	AMC341966	ACTIVE
AMC342001	TEX 28	AMC341966	ACTIVE
AMC351062	TALLSHIP B-8	AMC351062	ACTIVE
AMC351063	TALLSHIP B-9	AMC351062	ACTIVE
AMC351064	ALPHA #5A	AMC351062	ACTIVE
AMC403667	ADDIE R	AMC403667	ACTIVE
AMC403668	ALAMOSA	AMC403667	ACTIVE
AMC403669	BEE R2	AMC403667	ACTIVE
AMC403670	BEE R1	AMC403667	ACTIVE
AMC403671	BEE R3	AMC403667	ACTIVE
AMC403672	BEE R4	AMC403667	ACTIVE
AMC403673	BEE R5	AMC403667	ACTIVE
AMC403674	BEE R11	AMC403667	ACTIVE
AMC403675	BEE R12	AMC403667	ACTIVE
AMC403676	BONANZA	AMC403667	ACTIVE
AMC403677	BUMBLE BEE	AMC403667	ACTIVE
AMC403678	BURRO L	AMC403667	ACTIVE
AMC403679	BURRO 4	AMC403667	ACTIVE
AMC403680	BURRO 5	AMC403667	ACTIVE
AMC403681	BURRO 6	AMC403667	ACTIVE
AMC403682	BURRO 7	AMC403667	ACTIVE
AMC403683	BURRO 8	AMC403667	ACTIVE
AMC403684	BURRO NO 9	AMC403667	ACTIVE
AMC403685	BURRO 19	AMC403667	ACTIVE
AMC403686	CALUMET	AMC403667	ACTIVE
AMC403687	CHARLES	AMC403667	ACTIVE
AMC403688	CHELSIE FRACTION	AMC403667	ACTIVE
AMC403689	COLORADO	AMC403667	ACTIVE
AMC403690	DEFENDER	AMC403667	ACTIVE
AMC403691	DORA	AMC403667	ACTIVE
AMC403692	E-5 FRACTION	AMC403667	ACTIVE
AMC403693	ECHO NO 1	AMC403667	ACTIVE
AMC403694	ECHO R2	AMC403667	ACTIVE
AMC403695	ECHO R3	AMC403667	ACTIVE
AMC403696	ELEPHANT	AMC403667	ACTIVE
AMC403697	ELLA	AMC403667	ACTIVE
AMC403698	ELLENOR	AMC403667	ACTIVE
AMC403699	ERICKA	AMC403667	ACTIVE
AMC403700	ERNEST	AMC403667	ACTIVE
AMC403701	EULA BELLE	AMC403667	ACTIVE
AMC403702	GLADYS R	AMC403667	ACTIVE
AMC403703	GUSTAVE	AMC403667	ACTIVE
AMC403704	HAGERMAN	AMC403667	ACTIVE
AMC403705	IMOGENE	AMC403667	ACTIVE
AMC403706	INA	AMC403667	ACTIVE
AMC403707	INDICATOR	AMC403667	ACTIVE
AMC403708	KATIE	AMC403667	ACTIVE
AMC403709	KENTUCKY	AMC403667	ACTIVE
AMC403710	LAST CHANCE	AMC403667	ACTIVE
AMC403711	LAURA J	AMC403667	ACTIVE
AMC403712	LIME NO 1	AMC403667	ACTIVE
AMC403713	LIME NO 2	AMC403667	ACTIVE
AMC403714	LIME NO 3	AMC403667	ACTIVE

DEPARTMENT OF THE INTERIOR
BUREAU OF LAND MANAGEMENT
MINING CLAIMS

MC Customer Information - With Serial No. and Claim Name
ACTIVE CLAIMS

<u>Serial No.</u>	<u>Claim Name/Number</u>	<u>Lead Serial No.</u>	<u>Disposition</u>
AMC403715	LIME NO 4	AMC403667	ACTIVE
AMC403716	LINDA SUE	AMC403667	ACTIVE
AMC403717	LOUIE	AMC403667	ACTIVE
AMC403718	MARY	AMC403667	ACTIVE
AMC403719	MARY EILENE	AMC403667	ACTIVE
AMC403720	MASON	AMC403667	ACTIVE
AMC403721	MESCAL NO 5	AMC403667	ACTIVE
AMC403722	MILLINGTON	AMC403667	ACTIVE
AMC403723	MIRIAM	AMC403667	ACTIVE
AMC403724	MOORE #1	AMC403667	ACTIVE
AMC403725	MOORE #2	AMC403667	ACTIVE
AMC403726	MOORE #3	AMC403667	ACTIVE
AMC403727	NELDA LANE	AMC403667	ACTIVE
AMC403728	PORTLAND	AMC403667	ACTIVE
AMC403729	PRIMROSE	AMC403667	ACTIVE
AMC403730	PRIMROSE BEE	AMC403667	ACTIVE
AMC403731	PUZZLE NO 2	AMC403667	ACTIVE
AMC403732	S-10	AMC403667	ACTIVE
AMC403733	S-12	AMC403667	ACTIVE
AMC403734	S-14	AMC403667	ACTIVE
AMC403735	S-16	AMC403667	ACTIVE
AMC403736	S-18	AMC403667	ACTIVE
AMC403737	S-26	AMC403667	ACTIVE
AMC403738	S-28	AMC403667	ACTIVE
AMC403739	S-30	AMC403667	ACTIVE
AMC403740	S-32	AMC403667	ACTIVE
AMC403741	S-34	AMC403667	ACTIVE
AMC403742	SHARIE LYNN	AMC403667	ACTIVE
AMC403743	SHIRLEY LOUISE	AMC403667	ACTIVE
AMC403744	ULTIMO	AMC403667	ACTIVE
AMC403745	WOLFRIME	AMC403667	ACTIVE
AMC405106	BRENDA KAYE	AMC405106	ACTIVE
AMC405107	BURRO A	AMC405106	ACTIVE
AMC405108	BURRO B	AMC405106	ACTIVE
AMC405121	BURRO 17	AMC405106	ACTIVE
AMC405122	BURRO 18	AMC405106	ACTIVE
AMC405123	BURRO 20	AMC405106	ACTIVE
AMC405124	CHARLENE	AMC405106	ACTIVE
AMC405126	FRANCINE	AMC405106	ACTIVE
AMC405127	JANE RAE	AMC405106	ACTIVE
AMC408182	BURRO C	AMC408180	ACTIVE
AMC408183	BURRO D	AMC408180	ACTIVE
AMC408184	BURRO E	AMC408180	ACTIVE
AMC408185	BURRO G	AMC408180	ACTIVE
AMC408186	BURRO H	AMC408180	ACTIVE
AMC408187	BURRO I	AMC408180	ACTIVE
AMC408188	BURRO 11	AMC408180	ACTIVE
AMC408189	BURRO 12	AMC408180	ACTIVE
AMC408190	BURRO 13	AMC408180	ACTIVE
AMC408191	BURRO 14	AMC408180	ACTIVE
AMC408192	BURRO 15	AMC408180	ACTIVE
AMC408193	BURRO 16	AMC408180	ACTIVE
AMC408194	CORNADO NO 1	AMC408180	ACTIVE
AMC408195	ROSIE R	AMC408180	ACTIVE
AMC408909	J SULLY #6	AMC408904	ACTIVE
AMC408911	J SULLY #8	AMC408904	ACTIVE
AMC408914	J SULLY #11	AMC408904	ACTIVE
AMC408915	J SULLY #12	AMC408904	ACTIVE
AMC408916	J SULLY #13	AMC408904	ACTIVE

MINING CLAIMS
MC Customer Information - With Serial No. and Claim Name
ACTIVE CLAIMS

<u>Serial No.</u>	<u>Claim Name/Number</u>	<u>Lead Serial No.</u>	<u>Disposition</u>
AMC408917	J SULLY #14	AMC408904	ACTIVE
AMC408918	J SULLY #15	AMC408904	ACTIVE
AMC408919	SULLY #16	AMC408904	ACTIVE
AMC416211	ASHLEY	AMC416211	ACTIVE
AMC416212	J-TRAVASSOS	AMC416211	ACTIVE
AMC416213	N-TRAVASSOS	AMC416211	ACTIVE
AMC416214	SUMMERTIME	AMC416211	ACTIVE
AMC416215	SUNSET	AMC416211	ACTIVE
AMC416216	T-ACKEN	AMC416211	ACTIVE
AMC416217	WILDFIRE	AMC416211	ACTIVE
AMC73414	TALLSHIP #C-1	AMC73353	ACTIVE
AMC73415	TALLSHIP #C-2	AMC73353	ACTIVE
AMC73416	TALLSHIP #C-3	AMC73353	ACTIVE
AMC73417	TALLSHIP #C-4	AMC73353	ACTIVE
AMC73418	TALLSHIP #C-5	AMC73353	ACTIVE
AMC73419	TALLSHIP #C-6	AMC73353	ACTIVE
AMC73420	TALLSHIP #C-7	AMC73353	ACTIVE

Number of ACTIVE cases: 245

Message:

245 ROWS RETRIEVED

CBS Export Results Report

Include Resolved Records

Record Status

- Error Records (E/M/I)
- Accepted Records (A/W)
- "On Hold" Records (H)
- All Records (for s/n or receipt nr)
- Exported, No Results From CBS
- New (not yet exported)

Search Criteria

Enter export Date (mm/dd/yyyy)

Serial Number match (optional)

Receipt Nr (optional)

Export Nr (exclusive)

LR2000 User (defaults to login)

Responsible Area (Errors Only)

- User (U,X)
- Programmer (P,X)
- All (U,P,X)

[User Guide](#)

[Printable Format \(legal/landscape\)](#)

	Resend?	Export Nr	A/D	Serial Nr	Mult	Code	\$ Amount	Remarks	Receipt Nr	LR2000 User	#Msg	Resolved?	OK	Stat1	Area	CBS Msg 1	Stat2	Area	Msg 2	CBS 392 ID	392 S Amt	Action Update Date	Resend	Resend Or
1	<input type="checkbox"/>	5547649	A	AMC21945		782	155.00	2017;\$155	3642539	PAULINEB		<input type="checkbox"/>								2319771	37975.00	8/29/2016 18:08		
2	<input type="checkbox"/>	5547650	A	AMC21946		782	155.00	2017;\$155	3642539	PAULINEB		<input type="checkbox"/>								2319771	37975.00	8/29/2016 18:08		
3	<input type="checkbox"/>	5547651	A	AMC21947		782	155.00	2017;\$155	3642539	PAULINEB		<input type="checkbox"/>								2319771	37975.00	8/29/2016 18:08		
4	<input type="checkbox"/>	5547652	A	AMC21948		782	155.00	2017;\$155	3642539	PAULINEB		<input type="checkbox"/>								2319771	37975.00	8/29/2016 18:08		
5	<input type="checkbox"/>	5547653	A	AMC351064		782	155.00	2017;\$155	3642539	PAULINEB		<input type="checkbox"/>								2319771	37975.00	8/29/2016 18:09		
6	<input type="checkbox"/>	5547654	A	AMC21950		782	155.00	2017;\$155	3642539	PAULINEB		<input type="checkbox"/>								2319771	37975.00	8/29/2016 18:12		
7	<input type="checkbox"/>	5547655	A	AMC21951		782	155.00	2017;\$155	3642539	PAULINEB		<input type="checkbox"/>								2319771	37975.00	8/29/2016 18:13		
8	<input type="checkbox"/>	5547656	A	AMC21952		782	155.00	2017;\$155	3642539	PAULINEB		<input type="checkbox"/>								2319771	37975.00	8/29/2016 18:13		
9	<input type="checkbox"/>	5547657	A	AMC21953		782	155.00	2017;\$155	3642539	PAULINEB		<input type="checkbox"/>								2319771	37975.00	8/29/2016 18:13		
10	<input type="checkbox"/>	5547658	A	AMC21954		782	155.00	2017;\$155	3642539	PAULINEB		<input type="checkbox"/>								2319771	37975.00	8/29/2016 18:13		
11	<input type="checkbox"/>	5547659	A	AMC21955		782	155.00	2017;\$155	3642539	PAULINEB		<input type="checkbox"/>								2319771	37975.00	8/29/2016 18:13		
12	<input type="checkbox"/>	5547660	A	AMC21956		782	155.00	2017;\$155	3642539	PAULINEB		<input type="checkbox"/>								2319771	37975.00	8/29/2016 18:13		
13	<input type="checkbox"/>	5547661	A	AMC21957		782	155.00	2017;\$155	3642539	PAULINEB		<input type="checkbox"/>								2319771	37975.00	8/29/2016 18:13		
14	<input type="checkbox"/>	5547662	A	AMC21959		782	155.00	2017;\$155	3642539	PAULINEB		<input type="checkbox"/>								2319771	37975.00	8/29/2016 18:13		
15	<input type="checkbox"/>	5547663	A	AMC21960		782	155.00	2017;\$155	3642539	PAULINEB		<input type="checkbox"/>								2319771	37975.00	8/29/2016 18:13		
16	<input type="checkbox"/>	5547664	A	AMC21961		782	155.00	2017;\$155	3642539	PAULINEB		<input type="checkbox"/>								2319771	37975.00	8/29/2016 18:13		
17	<input type="checkbox"/>	5547665	A	AMC21962		782	155.00	2017;\$155	3642539	PAULINEB		<input type="checkbox"/>								2319771	37975.00	8/29/2016 18:13		
18	<input type="checkbox"/>	5547666	A	AMC21963		782	155.00	2017;\$155	3642539	PAULINEB		<input type="checkbox"/>								2319771	37975.00	8/29/2016 18:13		
19	<input type="checkbox"/>	5547667	A	AMC21964		782	155.00	2017;\$155	3642539	PAULINEB		<input type="checkbox"/>								2319771	37975.00	8/29/2016 18:13		
20	<input type="checkbox"/>	5547668	A	AMC21966		782	155.00	2017;\$155	3642539	PAULINEB		<input type="checkbox"/>								2319771	37975.00	8/29/2016 18:14		

After recording, please return to:
NORD Resources Corporation
c/o 33 N. Stone Av., Suite 1100
Tucson, AZ 85701

403667
405106
408180
408904
416211

STATE OF ARIZONA)
) ss:
County of Pima)

CERTIFICATION OF PAYMENT OF MAINTENANCE FEE
IN LIEU OF AFFIDAVIT OF ANNUAL ASSESSMENT WORK

Wayne Morrison, being first duly sworn, deposes and says that:

1. Wayne Morrison is an agent for the NORD Resources Corporation, an Arizona corporation, the owner of the following described unpatented lode mining claims situated in Cochise County, Arizona (the "Claims"), the location notices of which are of record in said county, and in the records of the Arizona State Office of the Bureau of Land Management under the file numbers indicated in the attached Exhibit A.

2. Pursuant to the 30 U.S.C. § 28f(a), as adjusted by 30 U.S.C. § 28j(c) and implemented by notice in 74 *Federal Register* 30959-62 (June 29, 2009) and as amended by the Consolidated Appropriations Act 2012, Pub. L. No. 112-74, 125 Stat. 786 (2011), and a notice in 79 *Federal Register* 36662-65 (June 30, 2014), the owner has paid a maintenance fee of \$155.00 per claim for the assessment year beginning September 1, 2015. This Certificate is in lieu of an affidavit of performance of annual assessment work or notice of intent to hold.


3. The name and address of the owner of Claims for which this Certificate is prepared are NORD Resources Corporation, c/o 33 N. Stone Avenue, Suite 1100, Tucson, AZ 85701. **THIS IS A CHANGE OF ADDRESS**

4. The Claims are held and claimed by the owner for the valuable mineral contained therein.

DATED this 14 day of August, 2015.

By: Wayne Morrison
CEO/CEO

Sworn and subscribed before me this 14th day of August, 2015, by Wayne Morrison



Marie L. Roth
Notary Public

RECEIVED
BLM AZ STATE OFFICE
2015 AUG 17 A 9:58
PHOENIX, ARIZONA

ENTERED
AUG 21 2015
RECEIPT # 3370220

EXHIBIT A

Unpatented Mining Claims

Unpatented lode mining claims situated in the Cochise (Johnson) Mining District in Sections 13, 14, 22, 23, 24, 25, 26, 27, 34, 35 and 36, Township 15 South, Range 22 East; and Section 31, Township 15 South, Range 23 East; G&SRB&M; Cochise County, Arizona, the names of which, the place of record of the location notices thereof in the records of the Cochise County Recorder, and the serial number assigned by the Arizona State Office of the Bureau of Land Management, are as follows:

No.	Name of Claim	Reception No.	BLM Serial No.
1	ADDIE R	2010-28048	AMC403667
2	ALAMOSA	2010-27996	AMC403668
3	BEE R2	2010-27974	AMC403669
4	BEE R1	2010-27975	AMC403670
5	BEE R3	2010-27978	AMC403671
6	BEE R4	2010-27979	AMC403672
7	BEE R5	2010-27980	AMC403673
8	BEE R11	2010-27976	AMC403674
9	BEE R12	2010-27977	AMC403675
10	BONANZA	2010-27981	AMC403676
11	BUMBLE BEE	2010-27982	AMC403677
12	BURRO L	2010-27990	AMC403678
13	BURRO 4	2010-27984	AMC403679
14	BURRO 5	2010-27985	AMC403680
15	BURRO 6	2010-27986	AMC403681
16	BURRO 7	2010-27987	AMC403682
17	BURRO 8	2010-27988	AMC403683
18	BURRO NO 9	2010-27989	AMC403684
19	BURRO 19	2010-27983	AMC403685
20	CALUMET	2010-27991	AMC403686
21	CHARLES	2010-27992	AMC403687
22	CHELSIE FRACTION	2010-28113	AMC403688
23	COLORADO	2010-27993	AMC403689
24	DEFENDER	2010-27994	AMC403690
25	DORA	2010-27995	AMC403691
26	E-5 FRACTION	2010-28114	AMC403692
27	ECHO NO 1	2010-27997	AMC403693
28	ECHO R2	2010-27999	AMC403694
29	ECHO R3	2010-28000	AMC403695

RECEIVED
BLM AZ STATE OFFICE

30	ELEPHANT	2010-27998	AMC403696
31	ELLA	2010-28001	AMC403697
32	ELLENOR	2010-28002	AMC403698
33	ERICKA	2010-28003	AMC403699
34	ERNEST	2010-28004	AMC403700
35	EULA BELLE	2010-28005	AMC403701
36	GLADYS R	2010-28006	AMC403702
37	GUSTAVE	2010-28007	AMC403703
38	HAGERMAN	2010-28008	AMC403704
39	IMOGENE	2010-28009	AMC403705
40	INA	2010-28010	AMC403706
41	INDICATOR	2010-28011	AMC403707
42	KATIE	2010-28012	AMC403708
43	KENTUCKY	2010-28013	AMC403709
44	LAST CHANCE	2010-28014	AMC403710
45	LAURA J	2010-28015	AMC403711
46	LIME NO 1	2010-28016	AMC403712
47	LIME NO 2	2010-28017	AMC403713
48	LIME NO 3	2010-28018	AMC403714
49	LIME NO 4	2010-28019	AMC403715
50	LINDA SUE	2010-28020	AMC403716
51	LOUIE	2010-28021	AMC403717
52	MARY	2010-28022	AMC403718
53	MARY EILENE	2010-28023	AMC403719
54	MASON	2010-28112	AMC403720
55	MESCAL NO 5	2010-28024	AMC403721
56	MILLINGTON	2010-28025	AMC403722
57	MIRIAM	2010-28115	AMC403723
58	MOORE #1	2010-28026	AMC403724
59	MOORE #2	2010-28027	AMC403725
60	MOORE #3	2010-28028	AMC403726
61	NELDA LANE	2010-28029	AMC403727
62	PORTLAND	2010-28030	AMC403728
63	PRIMROSE	2010-28031	AMC403729
64	PRIMROSE BEE	2010-28032	AMC403730
65	PUZZLE NO 2	2010-28033	AMC403731
66	S-10	2010-28035	AMC403732
67	S-12	2010-28034	AMC403733
68	S-14	2010-28036	AMC403734
69	S-16	2010-28037	AMC403735
70	S-18	2010-28038	AMC403736

RECEIVED
 JUN 10 2010

71	S-26	2010-28039	AMC403737
72	S-28	2010-28040	AMC403738
73	S-30	2010-28041	AMC403739
74	S-32	2010-28042	AMC403740
75	S-34	2010-28043	AMC403741
76	SHARIE LYNN	2010-28044	AMC403742
77	SHIRLEY LOUISE	2010-28046	AMC403743
78	ULTIMO	2010-28045	AMC403744
79	WOLFRIME	2010-28047	AMC403745
80	BRENDA KAYE	2011-01437	AMC405106
81	BURRO A	2011-01447	AMC405107
82	BURRO B	2011-01448	AMC405108
83	BURRO 17	2011-01444	AMC405121
84	BURRO 18	2011-01445	AMC405122
85	BURRO 20	2011-01446	AMC405123
86	CHARLENE	2011-01455	AMC405124
87	FRANCINE	2011-01457	AMC405126
88	JANE RAE	2011-01458	AMC405127
89	BURRO C	2011-01449	AMC408182
90	BURRO D	2011-01450	AMC408183
91	BURRO E	2011-01451	AMC408184
92	BURRO G	2011-01452	AMC408185
93	BURRO H	2011-01453	AMC408186
94	BURRO I	2011-01454	AMC408187
95	BURRO 11	2011-01438	AMC408188
96	BURRO 12	2011-01439	AMC408189
97	BURRO 13	2011-01440	AMC408190
98	BURRO 14	2011-01441	AMC408191
99	BURRO 15	2011-01442	AMC408192
100	BURRO 16	2011-01443	AMC408193
101	CORNADO NO 1	2011-01456	AMC408194
102	ROSIE R	2011-01459	AMC408195
103	J SULLY #6	2011-13680	AMC408909
104	J SULLY #8	2011-13682	AMC408911
105	J SULLY #11	2011-13685	AMC408914
106	J SULLY #12	2011-13686	AMC408915
107	J SULLY #13	2011-13687	AMC408916
108	J SULLY #14	2011-13688	AMC408917
109	J SULLY #15	2011-13689	AMC408918
110	SULLY #16	2011-13690	AMC408919
111	ASHLEY	2012-12428	AMC416211

RECEIVED

112	J-TRAVASSOS	2012-12425	AMC416212
113	N-TRAVASSOS	2012-12426	AMC416213
114	SUMMERTIME	2012-12422	AMC416214
115	SUNSET	2012-12424	AMC416215
116	T-ACKEN	2012-12427	AMC416216
117	WILDFIRE	2012-12423	AMC416217

E:\FILES\DOCS\NORD03\251140\AFFADAVI\QK8906.DOC

RECEIVED
BLM AZ STATE OFFICE
2015 AUG 17 A 9:59
PHOENIX, ARIZONA

United States Department of the Interior
Bureau of Land Management
LANDS/RECREATION & PLANNING
ONE N CENTRAL AVE
PHOENIX, AZ 85004 -2203
Phone: 602-417-9200

Receipt

No: 3370220

Transaction #: 3468374	
Date of Transaction: 08/18/2015	
CUSTOMER:	
NORD RESOURCES CORP 1 W WETMORE RD STE 203 TUCSON, AZ 85705-0603 US	

LINE #	QTY	DESCRIPTION	REMARKS	UNIT PRICE	TOTAL
1	1.00	LOCATABLE MINERALS / MINING CLAIMS-NOT NEW-UNADJUD, ONE AUTH NO. ONLY / MINING CLAIM MONEY RECEIVED CASES: AMC403667/\$18135.00	MAINT FEE PYMNT (117) 2016	- n/a -	18135.00
TOTAL:					\$18,135.00

PAYMENT INFORMATION			
1	AMOUNT:	18135.00	POSTMARKED: 08/17/2015
	TYPE:	CHECK	RECEIVED: 08/17/2015
	CHECK NO:	14974	
	NAME:	NORD RESOURCES CORPORATION 1 W WETMORE RD STE 203 TUCSON AZ 85705-0603 US	

REMARKS

This receipt was generated by the automated BLM Collections and Billing System and is a paper representation of a portion of the official electronic record contained therein.

Insert shipping document here.

Only in the our able the conditions press tact

ORIGIN ID:TUSA (520) 292-0266
MARIE ROTH
NORD RESOURCES CORP.
1 W. WETMORE RD. #203
TUCSON, AZ 85705
UNITED STATES US

SHIP DATE: 14AUG15
ACTWGT: 0.10 LB
CAD: 101155780/INET3670
BILL SENDER

TO BUREAU OF LAND MANAGEMENT

1 N CENTRAL AVE

PHOENIX AZ 85004

(602) 417-9200
INV.
PO

REF:
DEPT.

63301FECAG100



TRK# 7742 8772 5608
0201

MON - 17 AUG AA
STANDARD OVERNIGHT

XH ZSYA

85004
AZ-US PHX



SS



RT 274
ST 9.2
4 15:00
D
5608
08.17

FedEx
Express

earthsmart
FedEx carbon-neutral
envelope shipping

Align top of FedEx Express® shipping label here.

Envelope

RECEIVED
BLM AZ STATE OFFICE
2015 AUG 17 A 9 58
PHOENIX, ARIZONA

Amc 403667
405106
408180
408904
416211

After recording, please return to:
NORD Resources Corporation
P.O. Box 384
Dragoon, AZ 85609-0384

2014 AUG 28 A 10:02
PHOENIX, ARIZONA

STATE OF ARIZONA)
) ss:
County of Pima)

CERTIFICATION OF PAYMENT OF MAINTENANCE FEE
IN LIEU OF AFFIDAVIT OF ANNUAL ASSESSMENT WORK

WAYNE MORRISON, being first duly sworn, deposes and says that:

1. WAYNE MORRISON is an agent for the NORD Resources Corporation, an Arizona corporation, the owner of the following described unpatented lode mining claims situated in Cochise County, Arizona (the "Claims"), the location notices of which are of record in said county, and in the records of the Arizona State Office of the Bureau of Land Management under the file numbers indicated in the attached Exhibit A.

2. Pursuant to the 30 U.S.C. § 28f(a), as adjusted by 30 U.S.C. § 28j(c) and implemented by notice in 74 *Federal Register* 30959-62 (June 29, 2009) and as amended by the Consolidated Appropriations Act 2012, Pub. L. No. 112-74, 125 Stat. 786 (2011), the owner has paid a maintenance fee of \$155.00 per claim for the assessment year beginning September 1, 2014. This Certificate is in lieu of an affidavit of performance of annual assessment work or notice of intent to hold.

3. The name and address of the owner of Claims for which this Certificate is prepared are NORD Resources Corporation, P.O. Box 384, Dragoon, AZ 85609-0384. THIS IS NOT A CHANGE OF ADDRESS

4. The Claims are held and claimed by the owner for the valuable mineral contained therein.

DATED this 27 day of August, 2014.

NO. OF CLAIMS 117
AMOUNT \$ 18,135.00
RECEIPT NO. 311717
INIT. AM

By: Wayne Morrison ** BLM-ASO**
CEO/CFO

Sworn and subscribed before me this 27th day of August, 2014, by Wayne Morrison.

ENTERED
SEP 04 2014

Marie L. Roth BY: MR
Notary Public




EXHIBIT A - Mining Claims

The following unpatented lode mining claims are located in Sections 13, 14, 22, 23, 24, 25, 26, 27, 34, 35, and 36, Township 15 South, Range 22 East, and Sections 31 and 36, Township 15 South, Range 23 East, G&SR Meridian.

Claim Name	County Recording Info	Recording Date	BLM Serial Number
ADDIE R	2010-28048	12/13/2010	AMC403667
ALAMOSA	2010-27996	12/13/2010	AMC403668
BEE R2	2010-27974	12/13/2010	AMC403669
BEE R1	2010-27975	12/13/2010	AMC403670
BEE R3	2010-27978	12/13/2010	AMC403671
BEE R4	2010-27979	12/13/2010	AMC403672
BEE R5	2010-27980	12/13/2010	AMC403673
BEE R11	2010-27976	12/13/2010	AMC403674
BEE R12	2010-27977	12/13/2010	AMC403675
BONANZA	2010-27981	12/13/2010	AMC403676
BUMBLE BEE	2010-27982	12/13/2010	AMC403677
BURRO L	2010-27990	12/31/2010	AMC403678
BURRO 4	2010-27984	12/13/2010	AMC403679
BURRO 5	2010-27985	12/13/2010	AMC403680
BURRO 6	2010-27986	12/13/2010	AMC403681
BURRO 7	2010-27987	12/13/2010	AMC403682
BURRO 8	2010-27988	12/13/2010	AMC403683
BURRO NO 9	2010-27989	12/13/2010	AMC403684
BURRO 19	2010-27983	12/13/2010	AMC403685
CALUMET	2010-27991	12/13/2010	AMC403686
CHARLES	2010-27992	12/13/2010	AMC403687
CHELSIE FRACTION	2010-28113	12/14/2010	AMC403688
COLORADO	2010-27993	12/13/2010	AMC403689
DEFENDER	2010-27994	12/13/2010	AMC403690
DORA	2010-27995	12/13/2010	AMC403691
E-5 FRACTION	2010-28114	12/14/10	AMC403692
ECHO NO 1	2010-27997	12/13/2010	AMC403693
ECHO R2	2010-27999	12/13/2010	AMC403694
ECHO R3	2010-28000	12/13/2010	AMC403695
ELEPHANT	2010-27998	12/13/2010	AMC403696
ELLA	2010-28001	12/13/2010	AMC403697
ELLENOR	2010-28002	12/13/2010	AMC403698
ERIKA	2010-28003	12/13/2010	AMC403699
ERNEST	2010-28004	12/13/2010	AMC403700
EULA BELLE	2010-28005	12/13/2010	AMC403701
GLADYS R	2010-28006	12/13/2010	AMC403702
GUSTAVE	2010-28007	12/13/2010	AMC403703
HAGERMAN	2010-28008	12/13/2010	AMC403704
IMOGENE	2010-28009	12/13/2010	AMC403705

PHOENIX, ARIZONA

2014 AUG 28 A 10:02

BLM AZ STATE OFFICE

INA	2010-28010	12/13/2010	AMC403706
INDICATOR	2010-28011	12/13/2010	AMC403707
KATIE	2010-28012	12/13/2010	AMC403708
KENTUCKY	2010-28013	12/13/2010	AMC403709
LAST CHANCE	2010-28014	12/13/2010	AMC403710
LAURA J	2010-28015	12/13/2010	AMC403711
LIME NO 1	2010-28016	12/13/2010	AMC403712
LIME NO 2	2010-28017	12/13/2010	AMC403713
LIME NO 3	2010-28018	12/13/2010	AMC403714
LIME NO 4	2010-28019	12/13/2010	AMC403715
LINDA SUE	2010-28020	12/13/2010	AMC403716
LOUIE	2010-28021	12/13/2010	AMC403717
MARY	2010-28022	12/13/2010	AMC403718
MARY EILENE	2010-28023	12/13/2010	AMC403719
MASON	2010-28112	12/14/2011	AMC403720
MESCAL NO 5	2010-28024	12/13/2010	AMC403721
MILLINGTON	2010-28025	12/13/2010	AMC403722
MIRIAM	2010-28115	12/14/2011	AMC403723
MOORE #1	2010-28026	12/13/2010	AMC403724
MOORE #2	2010-28027	12/13/2010	AMC403725
MOORE #3	2010-28028	12/13/2010	AMC403726
NELDA LANE	2010-28029	12/13/2010	AMC403727
PORTLAND	2010-28030	12/13/2010	AMC403728
PRIMROSE	2010-28031	12/13/2010	AMC403729
PRIMROSE BEE	2010-28032	12/13/2010	AMC403730
PUZZLE NO 2	2010-28033	12/13/2010	AMC403731
S-10	2010-28035	12/13/2010	AMC403732
S-12	2010-28034	12/13/2010	AMC403733
S-14	2010-28036	12/13/2010	AMC403734
S-16	2010-28037	12/13/2010	AMC403735
S-18	2010-28038	12/13/2010	AMC403736
S-26	2010-28039	12/13/2010	AMC403737
S-28	2010-28040	12/13/2010	AMC403738
S-30	2010-28041	12/13/2010	AMC403739
S-32	2010-28042	12/13/2010	AMC403740
S-34	2010-28043	12/13/2010	AMC403741
SHARIE LYNN	2010-28044	12/13/2010	AMC403742
SHIRLEY LOUISE	2010-28046	12/13/2010	AMC403743
ULTIMO	2010-28045	12/13/2010	AMC403744
WOLFRIME	2010-28047	12/13/2010	AMC403745
BRENDA KAYE	2011-01437	1/20/2011	AMC405106
BURRO A	2011-12627	6/8/2011	AMC405107
BURRO B	2011-12628	6/8/2011	AMC405108
BURRO 17	2011-01444	6/8/2011	AMC405121
BURRO 18	2011-01445	6/8/2011	AMC405122

PHOENIX, ARIZONA

2014 AUG 28 A 10:02

BLANK PAGE

BURRO 20	2011-01446	1/20/2011	AMC405123
CHARLENE	2011-01455	12/13/2010	AMC405124
FRANCINE	2011-01457	1/20/11	AMC405126
JANE RAE	2011-01458	1/20/2011	AMC405127
BURRO C	2011-12631	6/8/2011	AMC408182
BURRO D	2011-12632	6/8/2011	AMC408183
BURRO E	2011-12633	6/8/2011	AMC408184
BURRO G	2011-12634	6/8/2011	AMC408185
BURRO H	2011-12635	6/8/2011	AMC408186
BURRO I	2011-12636	6/8/2011	AMC408187
BURRO 11	2011-12637	6/8/2011	AMC408188
BURRO 12	2011-12638	6/8/2011	AMC408189
BURRO 13	2011-12629	6/8/2011	AMC408190
BURRO 14	2011-12630	6/8/2011	AMC408191
BURRO 15	2011-12624	6/8/2011	AMC408192
BURRO 16	2011-12626	6/8/2011	AMC408193
CORNADO NO 1	2011-12639	6/8/2011	AMC408194
ROSIE R	2011-12624	6/8/2011	AMC408195
J-Sully #6	2011-13680	6/23/2011	AMC408909
J-Sully #8	2011-13682	6/23/2011	AMC408911
J-Sully #11	2011-13685	6/23/2011	AMC408914
J-Sully #12	2011-13686	6/23/2011	AMC408915
J-Sully #13	2011-13687	6/23/2011	AMC408916
J-Sully #14	2011-13688	6/23/2011	AMC408917
J-Sully #15	2011-13689	6/23/2011	AMC408918
Sully #16	2011-13690	6/23/2011	AMC408919
ASHLEY	2012-12428	6/1/2012	AMC416211
J-TRAVASSOS	2012-12425	6/1/2012	AMC416212
N-TRAVASSOS	2012-12426	6/1/2012	AMC416213
SUMMERTIME	2012-12422	6/1/2012	AMC416214
SUNSET	2012-12424	6/1/2012	AMC416215
T-ACKEN	2012-12427	6/1/2012	AMC416216
WILDFIRE	2012-12423	6/1/2012	AMC416217

PHOENIX, ARIZONA

2014 AUG 28 A 10: 03

BLM AZ STATE OFFICE

United States Department of the Interior
Bureau of Land Management
 LANDS/RECREATION & PLANNING
 ONE N CENTRAL AVE
 PHOENIX, AZ 85004 -2203
 Phone: 602-417-9200

Receipt

No: 3117173

Transaction #: 3208958	
Date of Transaction: 08/29/2014	
CUSTOMER:	
NORD RESOURCES CORP PO BOX 384 DRAGOON, AZ 85609-0384 US	

ENTERED
 SEP 04 2014
 BY: *ff*

LINE #	QTY	DESCRIPTION	REMARKS	UNIT PRICE	TOTAL
1	1.00	LOCATABLE MINERALS / MINING CLAIMS-NOT NEW-UNADJUD, ONE AUTH NO. ONLY / MINING CLAIM MONEY RECEIVED CASES: AMC403667/\$18135.00	MAINT FEE PYMNT (117) ✓ 2015	- n/a -	18135.00
TOTAL:					\$18,135.00

PAYMENT INFORMATION			
1	AMOUNT:	18135.00	POSTMARKED: 08/27/2014
	TYPE:	CHECK	RECEIVED: 08/28/2014
	CHECK NO:	14547	
	NAME:	NORD RESOURCES CORPORATION 1 W WETMORE RD STE 203 TUCSON AZ 85705 US	

REMARKS

This receipt was generated by the automated BLM Collections and Billing System and is a paper representation of a portion of the official electronic record contained therein.

Lead #s

403667-745	403667
405106-108	405106
405121-124; 126-127;	"
408182-195	408180
408909; 911; 914-919	408904
416211-217	416211

FedEx[®] Express

RECEIVED
BLM AZ STATE OFFICE

2014 AUG 28 A 10:03

PHOENIX, ARIZONA

Extra

275
4.2
1
D
PHOENIX, ARIZONA
AUG 28 2014

From: (520) 292-0266
Marie Roth
Nord Resources Corp.
1 W. Wetmore Rd. #203
Tucson, AZ 85705

Origin ID: TUSA

FedEx
Express



J142014061903uv

Ship Date: 27AUG14
ActWgt: 0.1 LB
CAD: 101155780/NET3550

Delivery Address Bar Code



SHIP TO: (602) 417-9200
Bureau of Land Management


BILL SENDER

1 N CENTRAL AVE
STE 800
PHOENIX, AZ 85004

Ref #
Invoice #
PO #
Dept #

THU - 28 AUG AA
STANDARD OVERNIGHT

TRK# 7709 5580 1450
0201



XH ZSYA

85004
AZ-US
PHX



522G1E0F28A09

Insert shipping document here.

After recording, please return to:
NORD Resources Corporation
P.O. Box 384
Dragoon, AZ 85609-0384

Amc 403667
Amc 405106
Amc 408180
Amc 408904
Amc 416211

STATE OF ARIZONA)
) ss:
County of Pima)

NO. OF CLAIMS 117
AMOUNT \$16380.00
RECEIPT NO. 287020
INIT. AdA
** BLM-ASO**

CERTIFICATION OF PAYMENT OF MAINTENANCE FEE
IN LIEU OF AFFIDAVIT OF ANNUAL ASSESSMENT WORK

WAYNE MORRISON, being first duly sworn, deposes and says that:

1. HE is an agent for the NORD Resources Corporation, an Arizona corporation, the owner of the following described unpatented lode mining claims situated in Cochise County, Arizona (the "Claims"), the location notices of which are of record in said county, and in the records of the Arizona State Office of the Bureau of Land Management under the file numbers indicated in the attached Exhibit A.

2. Pursuant to the 30 U.S.C. § 28f(a), as adjusted by 30 U.S.C. § 28j(c) and implemented by notice in 74 *Federal Register* 30959-62 (June 29, 2009) and as amended by the Consolidated Appropriations Act 2012, Pub. L. No. 112-74, 125 Stat. 786 (2011), the owner has paid a maintenance fee of \$140 per claim for the assessment year beginning September 1, 2012. This Certificate is in lieu of an affidavit of performance of annual assessment work or notice of intent to hold.

3. The name and address of the owner of Claims for which this Certificate is prepared are NORD Resources Corporation, P.O. Box 384, Dragoon, AZ 85609-0384. THIS IS NOT A CHANGE OF ADDRESS


4. The Claims are held and claimed by the owner for the valuable mineral contained therein.

DATED this 28th day of August, 2013.

By: Wayne Morrison
CEO

Sworn and subscribed before me this 28th day of August, 2013, by Wayne Morrison

RECEIVED
BLM AZ STATE OFFICE
2013 AUG 29 A 9:38
PHOENIX, ARIZONA



Marie Roth
Notary Public

I:\FILES\DOCS\NORD\03\251140\DOC\009653.DOC



EXHIBIT A - Mining Claims

The following unpatented lode mining claims are located in Sections 13, 14, 22, 23, 24, 25, 26, 27, 34, 35, and 36, Township 15 South, Range 22 East, and Sections 31 and 36, Township 15 South, Range 23 East, G&SR Meridian.

Claim Name	County Recording Info	Recording Date	BLM Serial Number
ADDIE R	2010-28048	12/13/2010	AMC403667
ALAMOSA	2010-27996	12/13/2010	AMC403668
BEE R2	2010-27974	12/13/2010	AMC403669
BEE R1	2010-27975	12/13/2010	AMC403670
BEE R3	2010-27978	12/13/2010	AMC403671
BEE R4	2010-27979	12/13/2010	AMC403672
BEE R5	2010-27980	12/13/2010	AMC403673
BEE R11	2010-27976	12/13/2010	AMC403674
BEE R12	2010-27977	12/13/2010	AMC403675
BONANZA	2010-27981	12/13/2010	AMC403676
BUMBLE BEE	2010-27982	12/13/2010	AMC403677
BURRO L	2010-27990	12/31/2010	AMC403678
BURRO 4	2010-27984	12/13/2010	AMC403679
BURRO 5	2010-27985	12/13/2010	AMC403680
BURRO 6	2010-27986	12/13/2010	AMC403681
BURRO 7	2010-27987	12/13/2010	AMC403682
BURRO 8	2010-27988	12/13/2010	AMC403683
BURRO NO 9	2010-27989	12/13/2010	AMC403684
BURRO 19	2010-27983	12/13/2010	AMC403685
CALUMET	2010-27991	12/13/2010	AMC403686
CHARLES	2010-27992	12/13/2010	AMC403687
CHELSIE FRACTION	2010-28113	12/14/2010	AMC403688
COLORADO	2010-27993	12/13/2010	AMC403689
DEFENDER	2010-27994	12/13/2010	AMC403690
DORA	2010-27995	12/13/2010	AMC403691
E-5 FRACTION	2010-28114	12/14/10	AMC403692
ECHO NO 1	2010-27997	12/13/2010	AMC403693
ECHO R2	2010-27999	12/13/2010	AMC403694
ECHO R3	2010-28000	12/13/2010	AMC403695
ELEPHANT	2010-27998	12/13/2010	AMC403696
ELLA	2010-28001	12/13/2010	AMC403697
ELLENOR	2010-28002	12/13/2010	AMC403698
ERIKA	2010-28003	12/13/2010	AMC403699
ERNEST	2010-28004	12/13/2010	AMC403700
EULA BELLE	2010-28005	12/13/2010	AMC403701
GLADYS R	2010-28006	12/13/2010	AMC403702
GUSTAVE	2010-28007	12/13/2010	AMC403703
HAGERMAN	2010-28008	12/13/2010	AMC403704
IMOGENE	2010-28009	12/13/2010	AMC403705

RECEIVED
 BLM AZ STATE OFFICE
 2013 AUG 29 A 9:41

INA	2010-28010	12/13/2010	AMC403706
INDICATOR	2010-28011	12/13/2010	AMC403707
KATIE	2010-28012	12/13/2010	AMC403708
KENTUCKY	2010-28013	12/13/2010	AMC403709
LAST CHANCE	2010-28014	12/13/2010	AMC403710
LAURA J	2010-28015	12/13/2010	AMC403711
LIME NO 1	2010-28016	12/13/2010	AMC403712
LIME NO 2	2010-28017	12/13/2010	AMC403713
LIME NO 3	2010-28018	12/13/2010	AMC403714
LIME NO 4	2010-28019	12/13/2010	AMC403715
LINDA SUE	2010-28020	12/13/2010	AMC403716
LOUIE	2010-28021	12/13/2010	AMC403717
MARY	2010-28022	12/13/2010	AMC403718
MARY EILENE	2010-28023	12/13/2010	AMC403719
MASON	2010-28112	12/14/2011	AMC403720
MESCAL NO 5	2010-28024	12/13/2010	AMC403721
MILLINGTON	2010-28025	12/13/2010	AMC403722
MIRIAM	2010-28115	12/14/2011	AMC403723
MOORE #1	2010-28026	12/13/2010	AMC403724
MOORE #2	2010-28027	12/13/2010	AMC403725
MOORE #3	2010-28028	12/13/2010	AMC403726
NELDA LANE	2010-28029	12/13/2010	AMC403727
PORTLAND	2010-28030	12/13/2010	AMC403728
PRIMROSE	2010-28031	12/13/2010	AMC403729
PRIMROSE BEE	2010-28032	12/13/2010	AMC403730
PUZZLE NO 2	2010-28033	12/13/2010	AMC403731
S-10	2010-28035	12/13/2010	AMC403732
S-12	2010-28034	12/13/2010	AMC403733
S-14	2010-28036	12/13/2010	AMC403734
S-16	2010-28037	12/13/2010	AMC403735
S-18	2010-28038	12/13/2010	AMC403736
S-26	2010-28039	12/13/2010	AMC403737
S-28	2010-28040	12/13/2010	AMC403738
S-30	2010-28041	12/13/2010	AMC403739
S-32	2010-28042	12/13/2010	AMC403740
S-34	2010-28043	12/13/2010	AMC403741
SHARIE LYNN	2010-28044	12/13/2010	AMC403742
SHIRLEY LOUISE	2010-28046	12/13/2010	AMC403743
ULTIMO	2010-28045	12/13/2010	AMC403744
WOLFRIME	2010-28047	12/13/2010	AMC403745
BRENDA KAYE	2011-01437	1/20/2011	AMC405106
BURRO A	2011-12627	6/8/2011	AMC405107
BURRO B	2011-12628	6/8/2011	AMC405108
BURRO 17	2011-01444	6/8/2011	AMC405121
BURRO 18	2011-01445	6/8/2011	AMC405122

2013 AUG 29 A 9:42

RECEIVED
BLM AZ STATE OFFICE

PHOENIX ARIZONA

BURRO 20	2011-01446	1/20/2011	AMC405123
CHARLENE	2011-01455	12/13/2010	AMC405124
FRANCINE	2011-01457	1/20/11	AMC405126
JANE RAE	2011-01458	1/20/2011	AMC405127
BURRO C	2011-12631	6/8/2011	AMC408182
BURRO D	2011-12632	6/8/2011	AMC408183
BURRO E	2011-12633	6/8/2011	AMC408184
BURRO G	2011-12634	6/8/2011	AMC408185
BURRO H	2011-12635	6/8/2011	AMC408186
BURRO I	2011-12636	6/8/2011	AMC408187
BURRO 11	2011-12637	6/8/2011	AMC408188
BURRO 12	2011-12638	6/8/2011	AMC408189
BURRO 13	2011-12629	6/8/2011	AMC408190
BURRO 14	2011-12630	6/8/2011	AMC408191
BURRO 15	2011-12624	6/8/2011	AMC408192
BURRO 16	2011-12626	6/8/2011	AMC408193
CORNADO NO 1	2011-12639	6/8/2011	AMC408194
ROSIE R	2011-12624	6/8/2011	AMC408195
J-Sully #6	2011-13680	6/23/2011	AMC408909
J-Sully #8	2011-13682	6/23/2011	AMC408911
J-Sully #11	2011-13685	6/23/2011	AMC408914
J-Sully #12	2011-13686	6/23/2011	AMC408915
J-Sully #13	2011-13687	6/23/2011	AMC408916
J-Sully #14	2011-13688	6/23/2011	AMC408917
J-Sully #15	2011-13689	6/23/2011	AMC408918
Sully #16	2011-13690	6/23/2011	AMC408919
ASHLEY	2012-12428	6/1/2012	AMC416211
J-TRAVASSOS	2012-12425	6/1/2012	AMC416212
N-TRAVASSOS	2012-12426	6/1/2012	AMC416213
SUMMERTIME	2012-12422	6/1/2012	AMC416214
SUNSET	2012-12424	6/1/2012	AMC416215
T-ACKEN	2012-12427	6/1/2012	AMC416216
WILDFIRE	2012-12423	6/1/2012	AMC416217

RECEIVED
 BLM AZ STATE OFFICE

2013 AUG 29 A 9:42

PHOENIX ARIZONA

From: (520) 292-0266
Marie Roth
Nord Resources Corp.
1 W. Wetmore Rd. #203
Tucson, AZ 85705

Origin ID: TUSA



Ship Date: 28AUG13
ActWgt: 0.1 LB
CAD: 101155780/NET3430

Delivery Address Bar Code



SHIP TO: (602) 417-9200
Bureau of Land Management
Arizona State Office
One Central Ave.


BILL SENDER

Ref #
Invoice #
PO #
Dept #

PHOENIX, AZ 85004


THU - 29 AUG 3:00P
STANDARD OVERNIGHT

TRK# 7965 7138 0100
0201



XH ZSYA

85004
AZ-US
PHX



51AG1/09B9/1A9E

After printing this label:

1. Use the 'Print' button on this page to print your label to your laser or inkjet printer.
2. Fold the printed page along the horizontal line.
3. Place label in shipping pouch and affix it to your shipment so that the barcode portion of the label can be read and scanned.

Warning: Use only the printed original label for shipping. Using a photocopy of this label for shipping purposes is fraudulent and could result in additional billing charges, along with the cancellation of your FedEx account number. Use of this system constitutes your agreement to the service conditions in the current FedEx Service Guide, available on fedex.com. FedEx will not be responsible for any claim in excess of \$100 per package, whether the result of loss, damage, delay, non-delivery, misdelivery, or misinformation, unless you declare a higher value, pay an additional charge, document your actual loss and file a timely claim. Limitations found in the current FedEx Service Guide apply. Your right to recover from FedEx for any loss, including intrinsic value of the package, loss of sales, income interest, profit, attorney's fees, costs, and other forms of damage whether direct, incidental, consequential, or special is limited to the greater of \$100 or the authorized declared value. Recovery cannot exceed actual documented loss. Maximum for items of extraordinary value is \$1,000, e.g. jewelry, precious metals, negotiable instruments and other items listed in our ServiceGuide. Written claims must be filed within strict time limits, see current FedEx Service Guide.

United States Department of the Interior
Bureau of Land Management
 LANDS/RECREATION & PLANNING
 ONE N CENTRAL AVE
 PHOENIX, AZ 85004 -2203
 Phone: 602-417-9200

Receipt

No: 2870204

Transaction #: 2956177	
Date of Transaction: 08/30/2013	
CUSTOMER:	
NORD RESOURCES CORP PO BOX 384 DRAGON, AZ 85609-0384 US	

LINE #	QTY	DESCRIPTION	REMARKS	UNIT PRICE	TOTAL
1	1.00	LOCATABLE MINERALS / MINING CLAIMS-NOT NEW-UNADJUD, ONE AUTH NO. ONLY / MINING CLAIM MONEY RECEIVED CASES: AMC403667/\$16380.00	MAINT FEE PYMNT (117) 2014	- n/a -	16380.00
TOTAL:					\$16,380.00

PAYMENT INFORMATION					
1	AMOUNT:	16380.00	POSTMARKED:	08/28/2013	
	TYPE:	CHECK	RECEIVED:	08/29/2013	
	CHECK NO:	14165			
	NAME:	NORD RESOURCES CORPORATION 1 W WETMORE RD STE 203 TUCSON AZ 85705 US			

REMARKS

This receipt was generated by the automated BLM Collections and Billing System and is a paper representation of a portion of the official electronic record contained therein.

UNITED STATES
DEPARTMENT OF THE INTERIOR
BUREAU OF LAND MANAGEMENT
**MAINTENANCE FEE PAYMENT FORM FOR
LODE CLAIMS, MILL SITES, AND TUNNEL SITES**

Amc 403667
405106
408180
408904
416211

Remitter Name: NORD RESOURCES CORPORATION
Mailing Address: 1 W WETMORE RD STE 203
City, State, Zip: TUCSON AZ 85705

TIMELY FILED

PHOENIX, ARIZONA

2012 SEP -5 P 2:2

RECEIVED
BLM AZ STATE OFFICE

Check here if this is a change of address.

FOR COUNTY RECORDER'S USE

No. of claims/sites 117 *AD*
x \$140 per claim/site
Total due BLM \$ 16,380

- The maintenance fee may be paid by cash, check, money order, Bureau of Land Management (BLM) Declining Deposit Account, or credit card (VISA, American Express, Discover, or MasterCard). Payments must be remitted to the BLM State Office where your claim or site is recorded and received on or before September 1. If the payment is mailed, the envelope must be postmarked by a bona fide delivery service on or before September 1 and received at the proper BLM State Office within 15 calendar days after the due date. Payments may also be made by telephone using a credit card. A complete listing of BLM State Offices with their addresses and phone numbers can be found at <http://www.blm.gov>.
- The maintenance fee for the following claim(s)/site(s) applies to the assessment year 2013.

CLAIM/SITE NAME	BLM SERIAL NO.
(Please See Attached --- List with Names/Serial #'s)	

Use a separate sheet for additional claim/site names, serial numbers, and claimant names and addresses.

ENTERED IN COMPUTER

RE 9-12-12

**LIST OF ACTIVE NORD MINING CLAIMS
REQUIRING MAINTENANCE FEE PAYMENTS
(As of 8/22/12)**

<u>Claim Name</u>	<u>Serial #</u>	*Serial #'s in BOLD are lead file number
ADDIE R	AMC 403667	
ALAMOSA	AMC 403668	
BEE R2	AMC 403669	
BEE R1	AMC 403670	
BEE R3	AMC 403671	
BEE R4	AMC 403672	
BEE R5	AMC 403673	
BEE R11	AMC 403674	
BEE R12	AMC 403675	
BONANZA	AMC 403676	
BUMBLE BEE	AMC 403677	
BURRO L	AMC 403678	
BURRO 4	AMC 403679	
BURRO 5	AMC 403680	
BURRO 6	AMC 403681	
BURRO 7	AMC 403682	
BURRO 8	AMC 403683	
BURRO NO 9	AMC 403684	
BURRO 19	AMC 403685	
CALUMET	AMC 403686	
CHARLES	AMC 403687	
CHELSIE	AMC 403688	
COLORADO	AMC 403689	
DEFENDER	AMC 403690	
DORA	AMC 403691	
E-5 FRACTION	AMC 403692	
ECHO NO 1	AMC 403693	
ECHO R2	AMC 403694	
ECHO R3	AMC 403695	
ELEPHANT	AMC 403696	
ELLA	AMC 403697	
ELLENOR	AMC 403698	
ERICKA	AMC 403699	
ERNEST	AMC 403700	
EULLA BELLE	AMC 403701	
GLADYS R	AMC 403702	
GUSTAVE	AMC 403703	
HAGERMAN	AMC 403704	

TIMELY FILED

PHOENIX, ARIZONA

2012 SEP -5 P 2:29

RECEIVED
BLM AZ STATE OFFICE

IMOGENE	AMC 403705
INA	AMC 403706
INDICATOR	AMC 403707
KATIE	AMC 403708
KENTUCKY	AMC 403709
LAST CHANCE	AMC 403710
LAURA J	AMC 403711
LIME NO 1	AMC 403712
LIME NO 2	AMC 403713
LIME NO 3	AMC 403714
LIME NO 4	AMC 403715
LINDA SUE	AMC 403716
LOUIE	AMC 403717
MARIE	AMC 403718
MARIE EILENE	AMC 403719
MASON	AMC 403720
MESCAL NO 5	AMC 403721
MILLINGTON	AMC 403722
MIRIAM	AMC 403723
MOORE # 1	AMC 403724
MOORE # 2	AMC 403725
MOORE # 3	AMC 403726
NELDA LANE	AMC 403727
PORTLAND	AMC 403728
PRIMROSE	AMC 403729
PRIMROSE BEE	AMC 403730
PUZZLE NO 2	AMC 403731
S-10	AMC 403732
S-12	AMC 403733
S-14	AMC 403734
S-16	AMC 403735
S-18	AMC 403736
S-26	AMC 403737
S-28	AMC 403738
S-30	AMC 403739
S-32	AMC 403740
S-34	AMC 403741
SHARIE LYNN	AMC 403742
SHIRLEY LOUISE	AMC 403743
ULTIMO	AMC 403744
WOLFRIME	AMC 403745
BRENDA KAYE	AMC 405106
BURRO A	AMC 405107
BURRO B	AMC 405108

TIMELY FILED

PHOENIX, ARIZONA

2012 SEP -5 P 2:29

RECEIVED
BLM AZ STATE OFFICE

BURRO 17 **AMC 405121**
BURRO 18 AMC 405122
BURRO 20 AMC 405123
CHARLENE AMC 405124

FRANCINE **AMC 405126**
JANE RAE AMC 405127

BURRO C **AMC 408182**
BURRO D AMC 408183
BURRO E AMC 408184
BURRO G AMC 408185
BURRO H AMC 408186
BURRO I AMC 408187
BURRO 11 AMC 408188
BURRO 12 AMC 408189
BURRO 13 AMC 408190
BURRO 14 AMC 408191
BURRO 15 AMC 408192
BURRO 16 AMC 408193
CORNADO NO 1 AMC 408194
ROSIE R AMC 408195

J SULLY #6 **AMC 408909**

J SULLY #8 **AMC 408911**

J SULLY #11 **AMC 408914**
J SULLY #12 AMC 408915
J SULLY #13 AMC 408916
J SULLY #14 AMC 408917
J SULLY #15 AMC 408918
SULLY #16 AMC 408919

ASHLEY **AMC 416211**
J-TRAVASSOS AMC 416212
N-TRAVASSOS AMC 416213
SUMMERTIME AMC 416214
SUNSET AMC 416215
T-ACKEN AMC 416216
WILDFIRE AMC 416217

TIMELY FILED

PHOENIX, ARIZONA

2012 SEP -5 P 2:29

RECEIVED
BLM AZ STATE OFFICE

Sender's Name N. TRAVASSOS Phone (520) 730 0770

Company NORD RESOURCES CORPORATION

Address 1 W WETMORE RD STE 203

Address _____

City TUCSON State AZ ZIP 85705 Dept./Floor/Suite/Room _____

2 To

Recipient's Name ARIZONA STATE OFFICE Phone () _____

Company BUREAU OF LAND MANAGEMENT

Address 1 N CENTRAL AVE STE 800

Address _____ HOLD at Location
FedEx Office address REQUIRED.

City PHOENIX State AZ Dept./Floor/Suite/Room _____

Country USA ZIP 85004 Postal Code _____

From: _____

Ship Date: 04SEP12
ActWgt: 0.1 LB
CAD: 9612/OFFC1302

TO **BUREAU OF LAND MANAGEMENT**
ARIZONA STATE OFFICE

1 N CENTRAL AVE
STE 800
PHOENIX, AZ 85004

Ref: _____
INV: _____
PO: _____ Dept: _____

PHOENIX, ARIZONA
SEP-5 2:28 PM '12
FedEx Ground
OFFICE

Part # 156297-435

(602) 417-9528

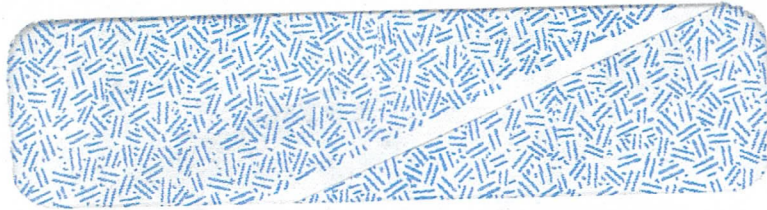

9612019468444215224019

392-4075
BUREAU OF LAND MANAGEMENT
1 N CENTRAL AVE
STE 800
PHOENIX, AZ

85004-427-00

(9612019) 4684442 15224019

GND
Prepaid



RECEIVED
BLM AZ STATE OFFICE

2012 SEP -5 P 2: 28

PHOENIX, ARIZONA

TIMELY FILED

United States Department of the Interior
Bureau of Land Management
 LANDS/RECREATION & PLANNING
 ONE N CENTRAL AVE
 PHOENIX, AZ 85004 -2203
 Phone: 602-417-9200

Receipt

No: 2651025

Transaction #: 2731832	
Date of Transaction: 09/06/2012	
CUSTOMER:	
NORD RESOURCES CORP 1 W WETMORE RD STE 203 TUCSON, AZ 85705-0603 US	

LINE #	QTY	DESCRIPTION	REMARKS	UNIT PRICE	TOTAL
1	1.00	LOCATABLE MINERALS / MINING CLAIMS-NOT NEW-UNADJUD, ONE AUTH NO. ONLY / MINING CLAIM MONEY RECEIVED CASES: AMC403667/\$16380.00	MAINT FEE PYMNT (117) 2013	- n/a -	16380.00
TOTAL:					\$16,380.00

PAYMENT INFORMATION			
1	AMOUNT:	16380.00	POSTMARKED: N/A
	TYPE:	CHECK	RECEIVED: 09/05/2012
	CHECK NO:	13284	
	NAME:	NORD RESOURCES CORP 1 W WETMORE RD STE 203 TUCSON AZ 85705-0603 US	

REMARKS

This receipt was generated by the automated BLM Collections and Billing System and is a paper representation of a portion of the official electronic record contained therein.

Lead #s: (PB)
 Amc 403667
 405106
 408180
 408904
 416211

DECONCINI McDONALD YETWIN & LACY

A PROFESSIONAL CORPORATION
ATTORNEYS AT LAW

ROBIN E. BARNES, CP
rbarnes@dmyl.com

Amc 403667
Amc 405106
Amc 408180
Amc 408904

2525 EAST BROADWAY BOULEVARD • SUITE 200
TUCSON, ARIZONA 85716-5300
(520) 322-5000 • (520) 322-5585 (Fax)

WWW.DECONCINIMCDONALD.COM

August 26, 2011

Via Federal Express

Arizona State Office
Bureau of Land Management
Attention: Public Room
One North Central Avenue, Suite 800
Phoenix, AZ 85004-4427

RECEIVED
BLM AZ STATE OFFICE
2011 AUG 30 A 7:52
PHOENIX, ARIZONA

RE: **Payment of Claim Maintenance Fee; NORD Resources Corporation**

Ladies and Gentlemen:

Delivered herewith is a check in the amount of \$16,520.00, as payment of the claim maintenance fees pursuant to the 30 U.S.C. § 28f(a), as adjusted by 30 U.S.C. § 28j(c) and implemented by notice in 74 *Federal Register* 30959-62 (June 29, 2009), for the assessment year beginning September 1, 2011, on behalf of NORD Resources Corporation. A copy of the Certification of Payment of Maintenance Fee in Lieu of Affidavit of Annual Assessment Work to be recorded with the Cochise County Recorder's Office is also enclosed herewith.

Please return a date-stamped copy of this letter and the affidavit along with the receipt for payment to this office. Thank you for your assistance and please feel free to contact me or John Lacy with any questions or concerns.

Sincerely,

Robin E. Barnes, CP
Certified Paralegal

reb

SEP 9 2011
cm

I:\FILES\DOCS\NORD03\251140\LTR\LP7322.DOC

NO. OF CLAIMS 118
AMOUNT 16520.00
RECEIPT NO. 2119312
INIT. [Signature]

** BLM-ASO **

EXHIBIT A - Mining Claims

Claim Name	County Recording Info	Recording Date	BLM Serial Number
ADDIE R	2010-28048	12/13/2010	AMC403667
ALAMOSA	2010-27996	12/13/2010	AMC403668
BEE R1	2010-27975	12/13/2010	AMC403670
BEE R11	2010-27976	12/13/2010	AMC403674
BEE R12	2010-27977	12/13/2010	AMC403675
BEE R2	2010-27974	12/13/2010	AMC403669
BEE R3	2010-27978	12/13/2010	AMC403671
BEE R4	2010-27979	12/13/2010	AMC403672
BEE R5	2010-27980	12/13/2010	AMC403673
BONANZA	2010-27981	12/13/2010	AMC403676
BRENDA KAYE	2011-01437	1/20/2011	AMC405106
BUMBLE BEE	2010-27982	12/13/2010	AMC403677
BURRO 11	2011-12637	6/8/2011	AMC408188
BURRO 12	2011-12638	6/8/2011	AMC408189
BURRO 13	2011-12629	6/8/2011	AMC408190
BURRO 14	2011-12630	6/8/2011	AMC408191
BURRO 15	2011-12624	6/8/2011	AMC408192
BURRO 16	2011-12626	6/8/2011	AMC408193
BURRO 17	2011-01444	6/8/2011	AMC405121
BURRO 18	2011-01445	6/8/2011	AMC405122
BURRO 19	2010-27983	12/13/2010	AMC403685
BURRO 20	2011-01446	1/20/2011	AMC405123
BURRO 4	2010-27984	12/13/2010	AMC403679
BURRO 5	2010-27985	12/13/2010	AMC403680
BURRO 6	2010-27986	12/13/2010	AMC403681
BURRO 7	2010-27987	12/13/2010	AMC403682
BURRO 8	2010-27988	12/13/2010	AMC403683
BURRO A	2011-12627	6/8/2011	AMC405107
BURRO B	2011-12628	6/8/2011	AMC405108
BURRO C	2011-12631	6/8/2011	AMC408182
BURRO D	2011-12632	6/8/2011	AMC408183
BURRO E	2011-12633	6/8/2011	AMC408184
BURRO G	2011-12634	6/8/2011	AMC408185
BURRO H	2011-12635	6/8/2011	AMC408186
BURRO I	2011-12636	6/8/2011	AMC408187
BURRO L	2010-27990	12/31/2010	AMC403678
BURRO NO 9	2010-27989	12/13/2010	AMC403684
CALUMET	2010-27991	12/13/2010	AMC403686
CHARLES	2010-27992	12/13/2010	AMC403687
CHARLENE	2011-01455	12/13/2010	AMC405124
CHELSIE FRACTION	2010-28113	12/14/2010	AMC403688
COLORADO	2010-27993	12/13/2010	AMC403689
CORNADO NO 1	2011-12639	6/8/2011	AMC408194

403667-
403676

PHOENIX, ARIZONA

2011 AUG 30 A 7:52

RECEIVED
BLMAZ STATE OFFICE

DEFENDER	2010-27994	12/13/2010	AMC403690
DORA	2010-27995	12/13/2010	AMC403691
E-5 FRACTION	2010-28114	12/14/10	AMC403692
ECHO NO 1	2010-27997	12/13/2010	AMC403693
ECHO R2	2010-27999	12/13/2010	AMC403694
ECHO R3	2010-28000	12/13/2010	AMC403695
ELEPHANT	2010-27998	12/13/2010	AMC403696
ELLA	2010-28001	12/13/2010	AMC403697
ELLENOR	2010-28002	12/13/2010	AMC403698
ERIKA	2010-28003	12/13/2010	AMC403699
ERNEST	2010-28004	12/13/2010	AMC403700
EULA BELLE	2010-28005	12/13/2010	AMC403701
FRANCINE	2011-01457	1/20/11	AMC405126
GLADYS R	2010-28006	12/13/2010	AMC403702
GUSTAVE	2010-28007	12/13/2010	AMC403703
HAGERMAN	2010-28008	12/13/2010	AMC403704
IMOGENE	2010-28009	12/13/2010	AMC403705
INA	2010-28010	12/13/2010	AMC403706
INDICATOR	2010-28011	12/13/2010	AMC403707
JANE RAE	2011-01458	1/20/2011	AMC405127
KATIE	2010-28012	12/13/2010	AMC403708
KENTUCKY	2010-28013	12/13/2010	AMC403709
LAST CHANCE	2010-28014	12/13/2010	AMC403710
LAURA J	2010-28015	12/13/2010	AMC403711
LIME NO 1	2010-28016	12/13/2010	AMC403712
LIME NO 2	2010-28017	12/13/2010	AMC403713
LIME NO 3	2010-28018	12/13/2010	AMC403714
LIME NO 4	2010-28019	12/13/2010	AMC403715
LINDA SUE	2010-28020	12/13/2010	AMC403716
LOUIE	2010-28021	12/13/2010	AMC403717
MARY	2010-28022	12/13/2010	AMC403718
MARY EILENE	2010-28023	12/13/2010	AMC403719
MASON	2010-28112	12/14/2011	AMC403720
MESCAL NO 5	2010-28024	12/13/2010	AMC403721
MILLINGTON	2010-28025	12/13/2010	AMC403722
MIRIAM	2010-28115	12/14/2011	AMC403723
MOORE #1	2010-28026	12/13/2010	AMC403724
MOORE #2	2010-28027	12/13/2010	AMC403725
MOORE #3	2010-28028	12/13/2010	AMC403726
NELDA LANE	2010-28029	12/13/2010	AMC403727
PORTLAND	2010-28030	12/13/2010	AMC403728
PRIMROSE	2010-28031	12/13/2010	AMC403729
PRIMROSE BEE	2010-28032	12/13/2010	AMC403730
PUZZLE NO 2	2010-28033	12/13/2010	AMC403731
ROSIE R	2011-12624	6/8/2011	AMC408195

PHOENIX, ARIZONA

2011 AUG 30 A 7:52

RECEIVED
BLM AZ STATE OFFICE

S-10	2010-28035	12/13/2010	AMC403732
S-12	2010-28034	12/13/2010	AMC403733
S-14	2010-28036	12/13/2010	AMC403734
S-16	2010-28037	12/13/2010	AMC403735
S-18	2010-28038	12/13/2010	AMC403736
S-26	2010-28039	12/13/2010	AMC403737
S-28	2010-28040	12/13/2010	AMC403738
S-30	2010-28041	12/13/2010	AMC403739
S-32	2010-28042	12/13/2010	AMC403740
S-34	2010-28043	12/13/2010	AMC403741
SHARIE LYNN	2010-28044	12/13/2010	AMC403742
SHIRLEY LOUISE	2010-28046	12/13/2010	AMC403743
ULTIMO	2010-28045	12/13/2010	AMC403744
WOLFRIME	2010-28047	12/13/2010	AMC403745
J-Sully #1	2011-13675	6/23/2011	AMC408904
J-Sully #2	2011-13676	6/23/2011	AMC408905
J-Sully #3	2011-13677	6/23/2011	AMC408906
J-Sully #4	2011-13678	6/23/2011	AMC408907
J-Sully #5	2011-13679	6/23/2011	AMC408908
J-Sully #6	2011-13680	6/23/2011	AMC408909
J-Sully #7	2011-13681	6/23/2011	AMC408910
J-Sully #8	2011-13682	6/23/2011	AMC408911
J-Sully #9	2011-13683	6/23/2011	AMC408912
J-Sully #10	2011-13684	6/23/2011	AMC408913
J-Sully #11	2011-13685	6/23/2011	AMC408914
J-Sully #12	2011-13686	6/23/2011	AMC408915
J-Sully #13	2011-13687	6/23/2011	AMC408916
J-Sully #14	2011-13688	6/23/2011	AMC408917
J-Sully #15	2011-13689	6/23/2011	AMC408918
Sully #16	2011-13690	6/23/2011	AMC408919

2011 AUG 30 A 7:52

RECEIVED
BLM AZ STATE OFFICE

PHOENIX ARIZONA

From: (520) 322-5000
Laurie Andersen
DeConcini Law Firm
2525 East Broadway
Suite 200
Tucson, AZ 85716

Origin ID: TUSA



J11201104290225

Ship Date: 26AUG11
ActWgt: 1.0 LB
CAD: 5333594/NET3180

Delivery Address Bar Code



SHIP TO: (520) 322-5000


BILL SENDER

Arizona State Office
Bureau of Land Management
One North Central Ave., #800
Attn: Public Room
Phoenix, AZ 85004

Ref # #251140/REB
Invoice #
PO #
Dept #


MON - 29 AUG A1
PRIORITY OVERNIGHT

TRK# 7974 5611 1966
0201



XH ZSYA

85004
AZ-US
PHX



50FG1EEE7/F5F4

After printing this label:

1. Do not place a sticker on this page for other uses. You may use this label for other uses.
2. Read the instructions on the back of the label for more information.
3. If you need a company receipt, you can get it from your shipment as the first business day after the date of shipment. You can be paid and receipt.

Warning: Use only the printed original label for shipping. Using a photocopy of this label for shipping purposes is fraudulent and could result in additional billing charges, along with the cancellation of your FedEx account number.
Use of this system constitutes your agreement to the service conditions in the current FedEx Service Guide, available on fedex.com. FedEx will not be responsible for any claim in excess of \$100 per package, whether the result of loss, damage, delay, non-delivery, misdelivery, or misinformation, unless you declare a higher value, pay an additional charge, document your actual loss and file a timely claim. Limitations found in the current FedEx Service Guide apply. Your right to recover from FedEx for any loss, including intrinsic value of the package, loss of sales, income interest, profit, attorney's fees, costs, and other forms of damage whether direct, incidental, consequential, or special is limited to the greater of \$100 or the authorized declared value. Recovery cannot exceed actual documented loss. Maximum for items of extraordinary value is \$500, e.g. jewelry, precious metals, negotiable instruments and other items listed in our Service Guide. Written claims must be filed within strict time limits, see current FedEx Service Guide.

PHOENIX, ARIZONA

2011 AUG 30 A 7:52

RECEIVED
BLM AZ STATE OFFICE

United States Department of the Interior
Bureau of Land Management
 LANDS/RECREATION & PLANNING
 ONE N CENTRAL AVE
 PHOENIX, AZ 85004 -2203
 Phone: 602-417-9200

Receipt

No: 2419342

Transaction #: 2494755	
Date of Transaction: 08/30/2011	
CUSTOMER:	
DECONCINI MCDONALD YETWIN & LACY 2525 E BROADWAY BLVD STE 200 TUCSON, AZ 85716-5300 US	

LINE #	QTY	DESCRIPTION	REMARKS	UNIT PRICE	TOTAL
1	1.00	LOCATABLE MINERALS / MINING CLAIMS-NOT NEW-UNADJUD, ONE AUTH NO. ONLY / MINING CLAIM MONEY RECEIVED CASES: AMC403667/\$16520.00	MAINT-118	- n/a -	16520.00
TOTAL:					\$16,520.00

PAYMENT INFORMATION					
1	AMOUNT:	16520.00	POSTMARKED:	08/29/2011	
	TYPE:	CHECK	RECEIVED:	08/30/2011	
	CHECK NO:	11767			
	NAME:	NORD RESOURCES CORPORATION 1 W WETMORE RD STE 203 TUCSON AZ 85705 US			

REMARKS

This receipt was generated by the automated BLM Collections and Billing System and is a paper representation of a portion of the official electronic record contained therein.

EXHIBIT A - Mining Claims

Claim Name	County Recording Info	Recording Date	BLM Serial Number
ADDIE R	2010-28048	12/13/2010	AMC403667
ALAMOSA	2010-27996	12/13/2010	AMC403668
BEE R2	2010-27974	12/13/2010	AMC403669
BEE R1	2010-27975	12/13/2010	AMC403670
BEE R3	2010-27978	12/13/2010	AMC403671
BEE R4	2010-27979	12/13/2010	AMC403672
BEE R5	2010-27980	12/13/2010	AMC403673
BEE R11	2010-27976	12/13/2010	AMC403674
BEE R12	2010-27977	12/13/2010	AMC403675
BONANZA	2010-27981	12/13/2010	AMC403676
BUMBLE BEE	2010-27982	12/13/2010	AMC403677
BURRO L	2010-27990	12/31/2010	AMC403678
BURRO 4	2010-27984	12/13/2010	AMC403679
BURRO 5	2010-27985	12/13/2010	AMC403680
BURRO 6	2010-27986	12/13/2010	AMC403681
BURRO 7	2010-27987	12/13/2010	AMC403682
BURRO 8	2010-27988	12/13/2010	AMC403683
BURRO NO 9	2010-27989	12/13/2010	AMC403684
BURRO 19	2010-27983	12/13/2010	AMC403685
CALUMET	2010-27991	12/13/2010	AMC403686
CHARLES	2010-27992	12/13/2010	AMC403687
CHELSIE FRACTION	2010-28113	12/14/2010	AMC403688
COLORADO	2010-27993	12/13/2010	AMC403689
DEFENDER	2010-27994	12/13/2010	AMC403690
DORA	2010-27995	12/13/2010	AMC403691
E-5 FRACTION	2010-28114	12/14/10	AMC403692
ECHO NO 1	2010-27997	12/13/2010	AMC403693
ECHO R2	2010-27999	12/13/2010	AMC403694
ECHO R3	2010-28000	12/13/2010	AMC403695
ELEPHANT	2010-27998	12/13/2010	AMC403696
ELLA	2010-28001	12/13/2010	AMC403697
ELLENOR	2010-28002	12/13/2010	AMC403698
ERIKA	2010-28003	12/13/2010	AMC403699
ERNEST	2010-28004	12/13/2010	AMC403700
EULA BELLE	2010-28005	12/13/2010	AMC403701
GLADYS R	2010-28006	12/13/2010	AMC403702
GUSTAVE	2010-28007	12/13/2010	AMC403703
HAGERMAN	2010-28008	12/13/2010	AMC403704
IMOGENE	2010-28009	12/13/2010	AMC403705
INA	2010-28010	12/13/2010	AMC403706
INDICATOR	2010-28011	12/13/2010	AMC403707
KATIE	2010-28012	12/13/2010	AMC403708
KENTUCKY	2010-28013	12/13/2010	AMC403709 ✓

LAST CHANCE	2010-28014	12/13/2010	AMC403710
LAURA J	2010-28015	12/13/2010	AMC403711
LIME NO 1	2010-28016	12/13/2010	AMC403712
LIME NO 2	2010-28017	12/13/2010	AMC403713
LIME NO 3	2010-28018	12/13/2010	AMC403714
LIME NO 4	2010-28019	12/13/2010	AMC403715
LINDA SUE	2010-28020	12/13/2010	AMC403716
LOUIE	2010-28021	12/13/2010	AMC403717
MARY	2010-28022	12/13/2010	AMC403718
MARY EILENE	2010-28023	12/13/2010	AMC403719
MASON	2010-28112	12/14/2011	AMC403720
MESCAL NO 5	2010-28024	12/13/2010	AMC403721
MILLINGTON	2010-28025	12/13/2010	AMC403722
MIRIAM	2010-28115	12/14/2011	AMC403723
MOORE #1	2010-28026	12/13/2010	AMC403724
MOORE #2	2010-28027	12/13/2010	AMC403725
MOORE #3	2010-28028	12/13/2010	AMC403726
NELDA LANE	2010-28029	12/13/2010	AMC403727
PORTLAND	2010-28030	12/13/2010	AMC403728
PRIMROSE	2010-28031	12/13/2010	AMC403729
PRIMROSE BEE	2010-28032	12/13/2010	AMC403730
PUZZLE NO 2	2010-28033	12/13/2010	AMC403731
S-10	2010-28035	12/13/2010	AMC403732
S-12	2010-28034	12/13/2010	AMC403733
S-14	2010-28036	12/13/2010	AMC403734
S-16	2010-28037	12/13/2010	AMC403735
S-18	2010-28038	12/13/2010	AMC403736
S-26	2010-28039	12/13/2010	AMC403737
S-28	2010-28040	12/13/2010	AMC403738
S-30	2010-28041	12/13/2010	AMC403739
S-32	2010-28042	12/13/2010	AMC403740
S-34	2010-28043	12/13/2010	AMC403741
SHARIE LYNN	2010-28044	12/13/2010	AMC403742
SHIRLEY LOUISE	2010-28046	12/13/2010	AMC403743
ULTIMO	2010-28045	12/13/2010	AMC403744
WOLFRIME	2010-28047	12/13/2010	AMC403745 ✓
BRENDA KAYE	2011-01437	1/20/2011	AMC405106
BURRO A	2011-12627	6/8/2011	AMC405107
BURRO B	2011-12628	6/8/2011	AMC405108 ✓
BURRO 17	2011-01444	6/8/2011	AMC405121
BURRO 18	2011-01445	6/8/2011	AMC405122
BURRO 20	2011-01446	1/20/2011	AMC405123
CHARLENE	2011-01455	12/13/2010	AMC405124 ✓
FRANCINE	2011-01457	1/20/11	AMC405126
JANE RAE	2011-01458	1/20/2011	AMC405127 ✓

BURRO C	2011-12631	6/8/2011	AMC408182
BURRO D	2011-12632	6/8/2011	AMC408183
BURRO E	2011-12633	6/8/2011	AMC408184
BURRO G	2011-12634	6/8/2011	AMC408185
BURRO H	2011-12635	6/8/2011	AMC408186
BURRO I	2011-12636	6/8/2011	AMC408187
BURRO 11	2011-12637	6/8/2011	AMC408188
BURRO 12	2011-12638	6/8/2011	AMC408189
BURRO 13	2011-12629	6/8/2011	AMC408190
BURRO 14	2011-12630	6/8/2011	AMC408191
BURRO 15	2011-12624	6/8/2011	AMC408192
BURRO 16	2011-12626	6/8/2011	AMC408193
CORNADO NO 1	2011-12639	6/8/2011	AMC408194
ROSIE R	2011-12624	6/8/2011	AMC408195 ✓
-SII 1	2011-13675	6/23/2011	AMC408904
-SII 2	2011-13676	6/23/2011	AMC408905
-SII 3	2011-13677	6/23/2011	AMC408906
-SII 4	2011-13678	6/23/2011	AMC408907
-SII 5	2011-13679	6/23/2011	AMC408908
-SII 6	2011-13680	6/23/2011	AMC408909
-SII 7	2011-13681	6/23/2011	AMC408910
-SII 8	2011-13682	6/23/2011	AMC408911
-SII 9	2011-13683	6/23/2011	AMC408912
-SII 10	2011-13684	6/23/2011	AMC408913
-SII 11	2011-13685	6/23/2011	AMC408914
-SII 12	2011-13686	6/23/2011	AMC408915
-SII 13	2011-13687	6/23/2011	AMC408916
-SII 14	2011-13688	6/23/2011	AMC408917
-SII 15	2011-13689	6/23/2011	AMC408918
SII 16	2011-13690	6/23/2011	AMC408919 ✓

Align top of FedEx Express Shipping Label here.

FedEx Ship Manager - Print Your Label(s)

Page 1 of 1

From: (520) 322-5000
Laurie Andersen
DeConcini Law Firm
2525 East Broadway
Suite 200
Tucson, AZ 85716

Origin ID: TUSA



J11201104290225

Ship Date: 26AUG11
ActWgt: 1.0 LB
CAD: 5333594/INET3180

Delivery Address Bar Code



SHIP TO: (520) 322-5000
Arizona State Office
Bureau of Land Management
One North Central Ave., #800
Attn: Public Room
Phoenix, AZ 85004

BILL SENDER

Ref # #251140/REB
Invoice #
PO #
Dept #

MON - 29 AUG A1
PRIORITY OVERNIGHT

TRK# 7974 5611 1966
0201



XH ZSYA

85004
AZ US
PHX



50FG1/EEET7/FSF4

Press here to seal. Press here to seal. Press here to seal.

Sender: Please seal before shipping.

BP/K1345-0610

For FedEx Express® Shipments Only

Align bottom of Peel and Stick Airbill or Pouch here.

NOTICE!!

These documents have been scanned!

Do not place un-scanned documents beneath this notice!

Do not remove this notice from this file!

GPO Jacket No. 560-102
Print Order 61540
Rise Business Services, LLC
Job=AZ15 5/16/2019



Box Number= AZ15057



Claim Begin-End: AMC408180-AMC408195

6 Location Notices-Amendments and Supporting Documents



AZ15057-2

AMC408068-AMC409300

MINING CLAIM STATUS REPORT

DATA ENTERED ENTERED INTO COMPUTER JUN 13 2011
AMC 408180 thru AMC 408195

MTP Checked by sc
GEO Checked by sc

LEAD SERIAL NUMBER AMC 408180 thru AMC 408195

OF CLAIMS & TYPE

- # 16 LODE
- # _____ PLACER
- # _____ ASSOCIATION PLACER
- # _____ MILL SITE
- # _____ TUNNEL SITE

CHARGES

- Location Fee @ \$34 = \$ 544.
- Processing Fee @ \$15 = \$ 240.
- Maintenance Fee @ \$140 = \$ 2240
- Overage (+) \$ _____
- Shortage (-) \$ _____
- Other Fees \$ _____
- TOTAL \$ 3024**

ARE THERE ENOUGH LOCATORS?

Yes No

DOCUMENTS RECEIVED VIA -

Over-the-Counter Mail

TIMELY FILED?

Yes No

LEGAL DESCRIPTION -

T <u>15S</u>	R <u>22E</u>	SEC <u>026, 027, 035,</u>
T _____	R _____	SEC _____
T _____	R _____	SEC _____
T _____	R _____	SEC _____

BLM FOREST SERVICE () _____ SUBJ TO PL 359: Yes () No ()

WILDERNESS AREA: No () Yes () _____

SPLIT ESTATE - N/A () SX () PX () SRHA () OTHER () _____
Proper Notice Filed if Located on SHRA Lands? N/A () Yes () No ()

RECONVEYED MINERALS ON BLM LANDS REQUIRE OPENING ORDERS FROM 1944 TO 1993 -
Open to Entry on: _____ N/A ()

COMMENTS/STATUS - VOID () PARTIALLY VOID () PVT MINERALS () WITHDRAWN LANDS ()
OTHER () 180: majority on land owned by Nord

All claims AMC 408180-195 appear to lie w/ a minimum of 50% of the mining claim in lands that are SRHA lands but Nord Resources (claimant) has proven surface

Claimant acknowledges that portions of the following claims(s) site(s) may be void or voidable.
ownership; therefore some claims would get a better status that the Fed govt extends no rights on portions of the mining claim

Printed Name of Claimant _____ Signature of Claimant _____

***** FINAL ADJUDICATION *****

DATE 11/30/11 INITIALS RS
adjudicated for 9/1/11 closure list -> Therefore, no null & void ab initio

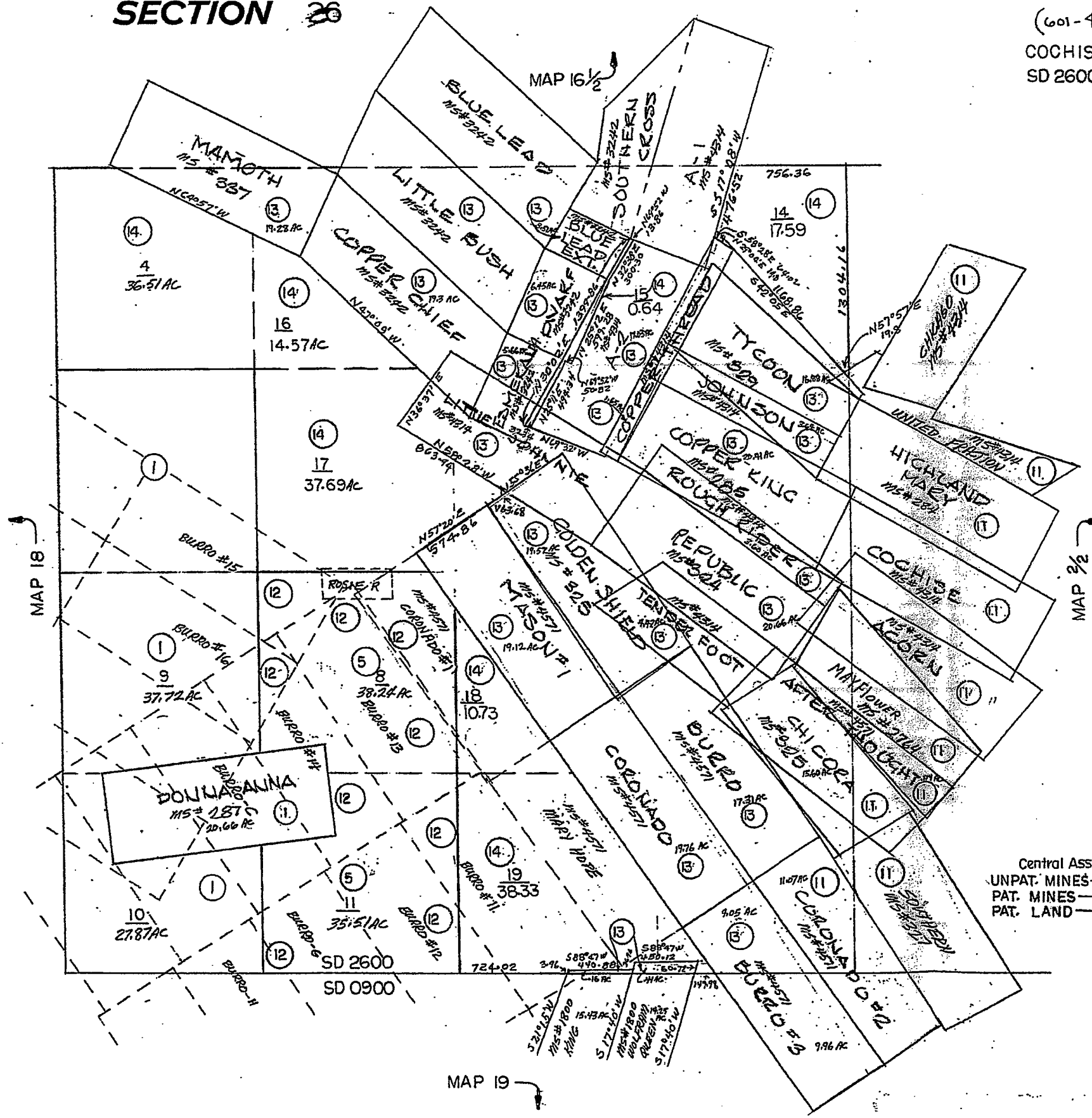
AMC 408180

AMC
cm

TOWNSHIP 15 RANGE 2
SECTION 26

Book 208
MAP 17 1/2

(601-4 2/3)
COCHISE DIST.
SD 2600



Central Assessed Pct's.
UNPAT. MINES—10, 12
PAT. MINES—11, 13
PAT. LAND—2, 5, 14

SCALE 1"=600'

THIS DESCRIPTION IS FROM
OUR WORKING RECORDS AND
DOES NOT CONSTITUTE A SURVEY

COCHISE COUNTY ASS
1963

RECEIVED
BLM NE STATE OFFICE
2011 JUN - 8 P 3:47
PHOENIX, AZ

BLM
Date
Stamp

LOCATION NOTICE FOR LODE MINING CLAIM

NOTICE IS HERBY GIVEN that the Burro B lode mining claim has located by Nord Resources Corporation whose current mailing address is P.O. Box 384 Dragoon, Az 85609.

The general course of this claim is East to West and it is situated in Cochise County, Arizona. This claim is 1500 feet in length and 600 feet in width. This claim runs from the location monument on which this location notice is posted approximately 550 feet in a West direction to the West end line and 950 feet in a East direction to the East end line. This claim is marked by six monuments, one at each corner and one at the center of each line of the claim.

The location monument on which this notice is posted is situated within Setion 26, Township 15 South , Range 22 East, Gila Salt River Base and Meridian, Arizona and this claim encompasses portions of the following quarter section (s), section (s), Township (s) and Range (s), The Southwest quarter of Section 27 and the Southeast quarter of Section 26, Township 15 South, Range 22 East. Gila Salt River Base and Meridian, Arizona.

The Southwest corner of this claim is situated approximately 1550 feet , bearing N 26° 30' W from the common section corner of Sections 26, 27, 34, and 35 of Township 15 South, Range 22 East, G&SRM, and the claims is bounded by other properties as indicated below.

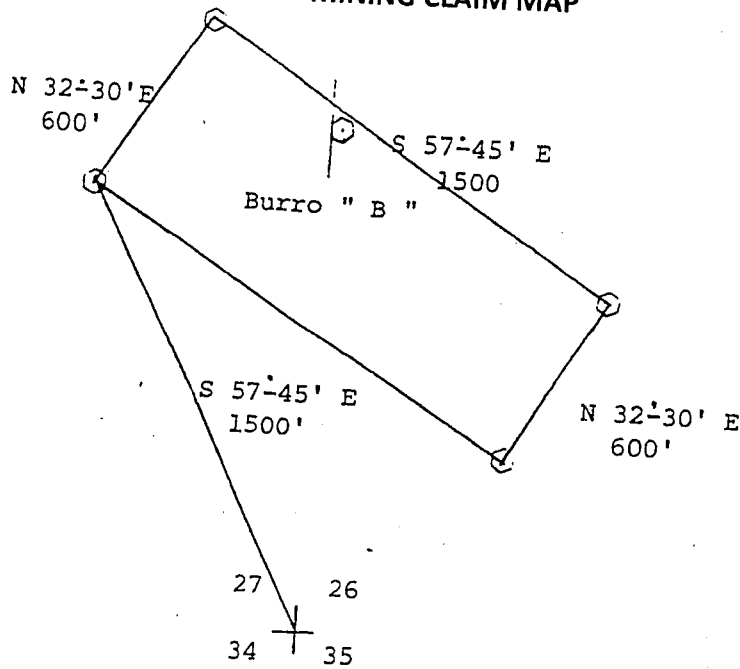
DATED AND POSTED on the ground this 8TH day of June, 2011.

LOCATOR: Robert T. Acken *Rob DAC*

Witness: Nick Travassos *Nick Tr*

AMC408181

MINING CLAIM MAP



Scale: 1"=600'

PHOENIX, AZ

2011 JUN -8 P 3:47


RECEIVED
B.L.M. AZ STATE OFFICE

1. The above map depicts the Burro B mining claim, which is located in the Section (s) 26 and 27, Township 15 South , Range 22 East, Gila Salt River Base and Meridian, Cochise County, Arizona.
2. The type of corner and location monuments used are as follows: 2'X2'X4' wooden post.
3. The bearings and distances in degrees and feet between claims corners are as depicts on the map.

AM0408181

LOCATION NOTICE FOR LODE MINING CLAIM

NOTICE IS HERBY GIVEN that the Burro C lode mining claim has located by Nord Resources Corporation whose current mailing address is P.O. Box 384 Dragoon, Az 85609.



The general course of this claim is East to West and it is situated in Cochise County, Arizona. This claim is 1500 feet in length and 600 feet in width. This claim runs from the location monument on which this location notice is posted approximately 50 feet in a East direction to the East end line and 1450 feet in a West direction to the West end line. This claim is marked by six monuments, one at each corner and one at the center of each line of the claim.

The location monument on which this notice is posted is situated within Setion 26, Township 15 South , Range 22 East, Gila Salt River Base and Meridian, Arizona and this claim encompasses portions of the following quarter section (s), section (s), Township (s) and Range (s), The Southwest quarter of Section 26, Township 15 South, Range 22 East.

Gila Salt River Base and Meridian, Arizona.

The South corner of this claim is situated approximately 1340 feet , bearing N 69° 45' W from the common section corner of Sections 26, 27, 34, and 35 of Township 15 South, Range 22 East, G&SRM, and the claims is bounded by other properties as indicated below.

DATED AND POSTED on the ground this 8TH day of June, 2011.

LOCATOR: Robert T. Acken *Rob DAC*

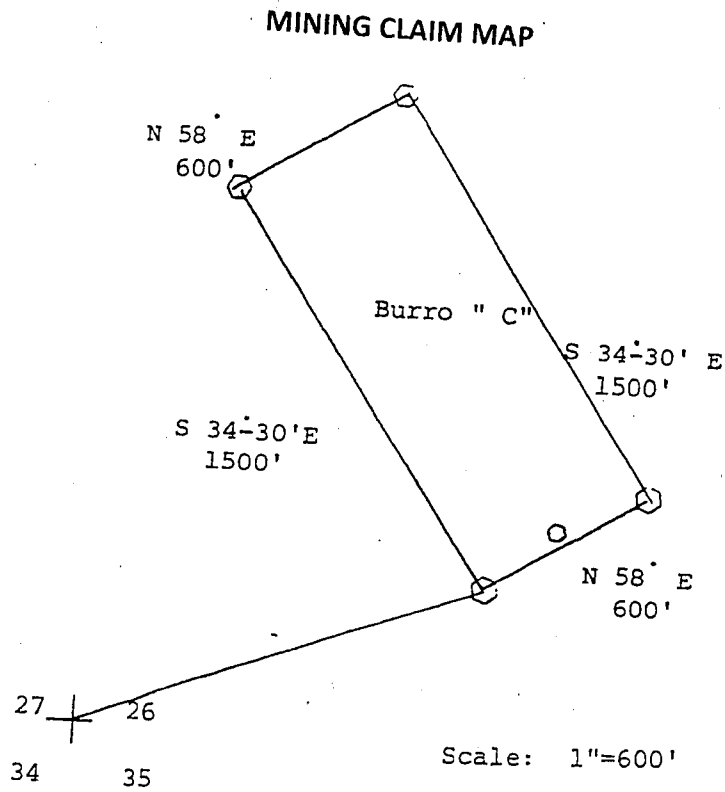
Witness: Nick Travassos *Nick Tom*

AMC408182

RECEIVED
B.L.M. AZ STATE OFFICE

2011 JUN -8 P 3:47

PHOENIX, AZ



1. The above map depicts the Burro C mining claim, which is located in the Section (s) 26, Township 15 South , Range 22 East, Gila Salt River Base and Meridian, Cochise County, Arizona.
2. The type of corner and location monuments used are as follows: 2'X2'X4' wooden post.
3. The bearings and distances in degrees and feet between claims corners are as depicts on the map.

AMC408182

LOCATION NOTICE FOR LODE MINING CLAIM

NOTICE IS HERBY GIVEN that the Burro D lode mining claim has located by Nord Resources Corporation whose current mailing address is P.O. Box 384 Dragoon, Az 85609.

RECEIVED
BLM, AZ STATE OFFICE
2011 JUN - 8 P 3:47
PHOENIX, AZ
BLM
Date
Stamp

The general course of this claim is East to West and it is situated in Cochise County, Arizona. This claim is 1500 feet in length and 600 feet in width. This claim runs from the location monument on which this location notice is posted approximately 50 feet in a East direction to the East end line and 1450 feet in a West direction to the West end line. This claim is marked by six monuments, one at each corner and one at the center of each line of the claim.

The location monument on which this notice is posted is situated within Setion 26, Township 15 South , Range 22 East, Gila Salt River Base and Meridian, Arizona and this claim encompasses portions of the following quarter section (s), section (s), Township (s) and Range (s), The Southwest quarter of Section 26, Township 15 South, Range 22 East.

Gila Salt River Base and Meridian, Arizona.

The South corner of this claim is situated approximately 1340 feet , bearing N 69° 45' W from the common section corner of Sections 26, 27, 34, and 35 of Township 15 South, Range 22 East, G&SRM, and the claims is bounded by other properties as indicated below.

DATED AND POSTED on the ground this 8th day of June, 2011.

LOCATOR: Robert T. Acken *Rob T Acken*

Witness: Nick Travassos *Nick Travassos*

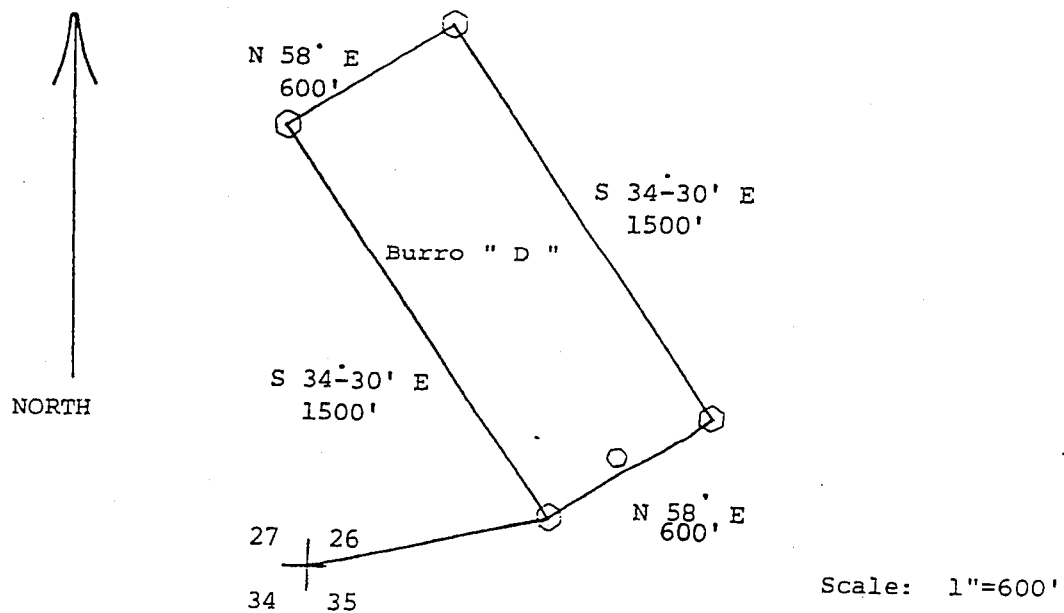
AMC408183

RECEIVED
BLM. AZ STATE OFFICE

2011 JUN -8 P 3:47

PHOENIX, AZ

MINING CLAIM MAP

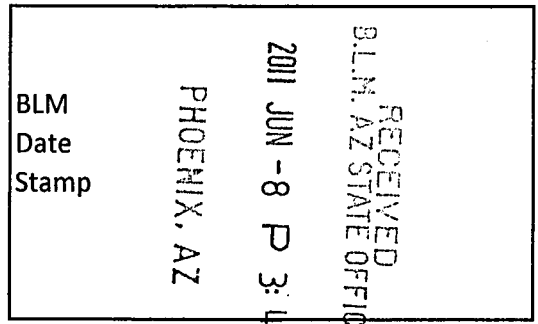


1. The above map depicts the Burro D mining claim, which is located in the Section (s) 26, Township 15 South , Range 22 East, Gila Salt River Base and Meridian, Cochise County, Arizona.
2. The type of corner and location monuments used are as follows: 2'X2'X4' wooden post.
3. The bearings and distances in degrees and feet between claims corners are as depicts on the map.

AMC408183

LOCATION NOTICE FOR LODE MINING CLAIM

NOTICE IS HERBY GIVEN that the Burro E lode mining claim has located by Nord Resources Corporation whose current mailing address is P.O. Box 384 Dragoon, Az 85609.



The general course of this claim is East to West and it is situated in Cochise County, Arizona. This claim is 1500 feet in length and 600 feet in width. This claim runs from the location monument on which this location notice is posted approximately 50 feet in a East direction to the East end line and 1450 feet in a West direction to the West end line. This claim is marked by six monuments, one at each corner and one at the center of each line of the claim.


The location monument on which this notice is posted is situated within Setion 26, Township 15 South , Range 22 East, Gila Salt River Base and Meridian, Arizona and this claim encompasses portions of the following quarter section (s), section (s), Township (s) and Range (s), The Southwest quarter of Section 26 and the Southeast quarter of Section 27, Township 15 South, Range 22 East.

Gila Salt River Base and Meridian, Arizona.

The Southeast corner of this claim is situated approximately 300 feet , bearing S 54° E from the common section corner of Sections 26, 27, 34, and 35 of Township 15 South, Range 22 East, G&SRM, and the claims is bounded by other properties as indicated below.

DATED AND POSTED on the ground this 8TH day of June, 2011.

LOCATOR: Robert T. Acken 

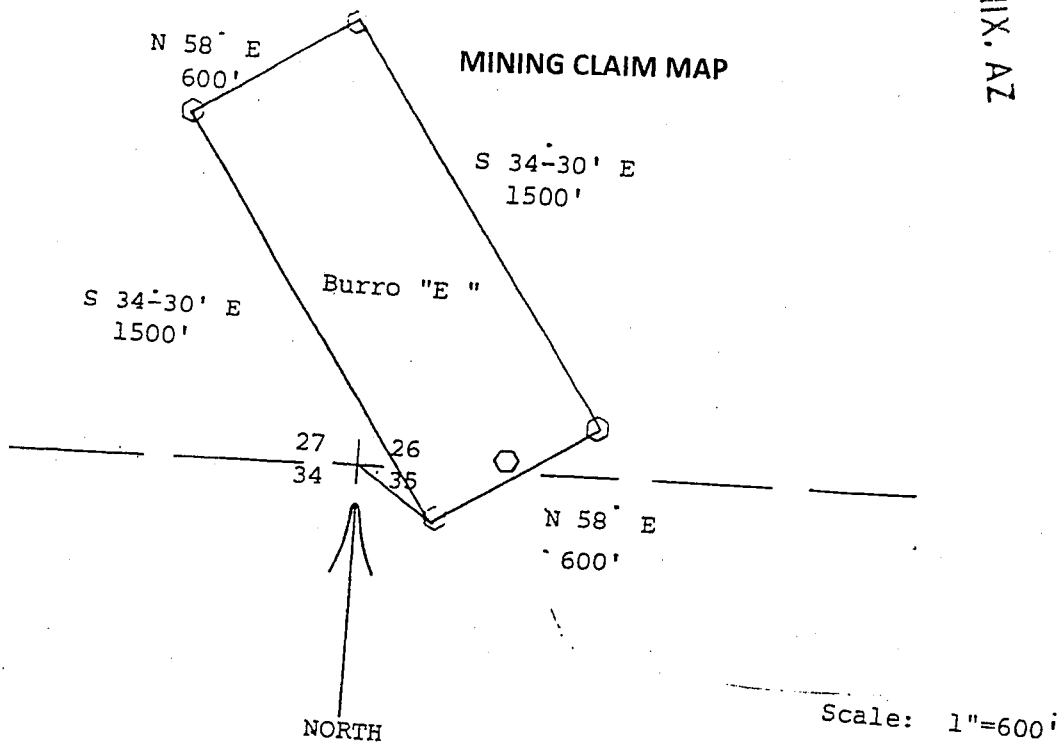
Witness: Nick Travassos 

AMC 408184

RECEIVED
B.L.M. AZ STATE OFFICE

2011 JUN -8 P 3:47

PHOENIX, AZ




1. The above map depicts the Burro E mining claim, which is located in the Section (s) 26 and 27, Township 15 South , Range 22 East, Gila Salt River Base and Meridian, Cochise County, Arizona.
2. The type of corner and location monuments used are as follows: 2'X2'X4' wooden post.
3. The bearings and distances in degrees and feet between claims corners are as depicts on the map.

AHC408184

LOCATION NOTICE FOR LODE MINING CLAIM

NOTICE IS HERBY GIVEN that the Burro G lode mining claim has located by Nord Resources Corporation whose current mailing address is P.O. Box 384 Dragoon, Az 85609.



The general course of this claim is East to West and it is situated in Cochise County, Arizona. This claim is 1500 feet in length and 600 feet in width. This claim runs from the location monument on which this location notice is posted approximately 50 feet in a West direction to the West end line and 1450 feet in a East direction to the East end line. This claim is marked by six monuments, one at each corner and one at the center of each line of the claim.

The location monument on which this notice is posted is situated within Setion 26, Township 15 South , Range 22 East, Gila Salt River Base and Meridian, Arizona and this claim encompasses portions of the following quarter section (s), section (s), Township (s) and Range (s), The Southwest quarter of Section 26 and the Northwest quarter of Section 35, Township 15 South, Range 22 East.

Gila Salt River Base and Meridian, Arizona.

The West corner of this claim is situated approximately 1380 feet , bearing N 70° 45' E from the common section corner of Sections 26, 27, 34, and 35 of Township 15 South, Range 22 East, G&SRM, and the claims is bounded by other properties as indicated below.

DATED AND POSTED on the ground this 8TH day of June, 2011.

LOCATOR: Robert T. Acken *Robert T. Acken*

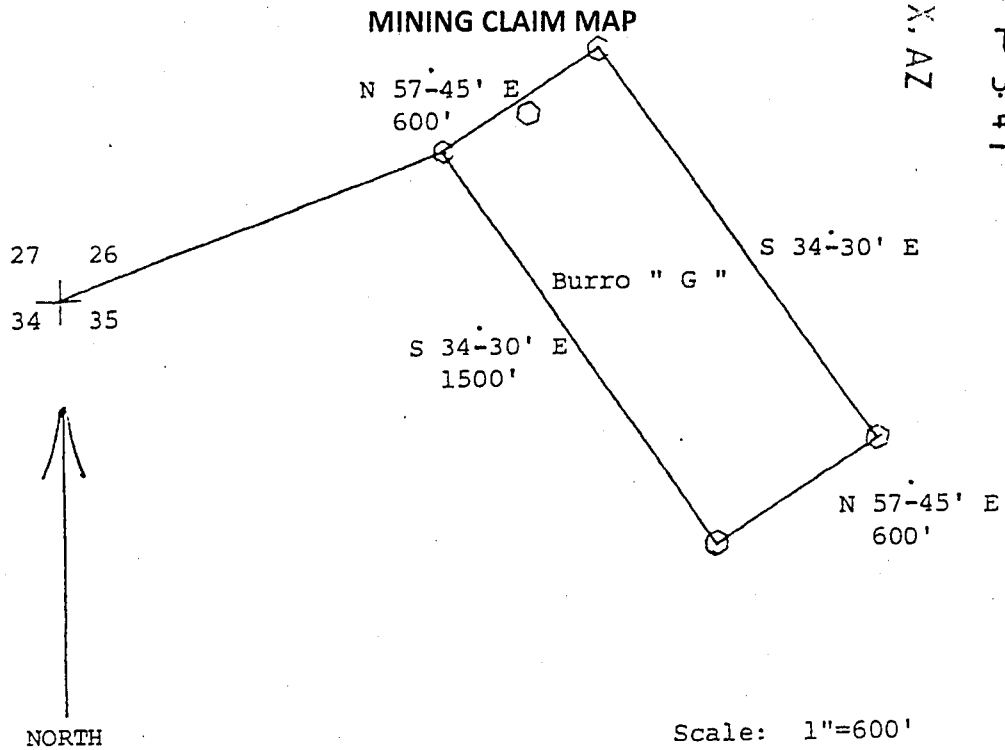
Witness: Nick Travassos *Nick Travassos*

AMC408185

RECEIVED
BLM, AZ STATE OFFICE

2011 JUN -8 P 3:47

PHOENIX, AZ

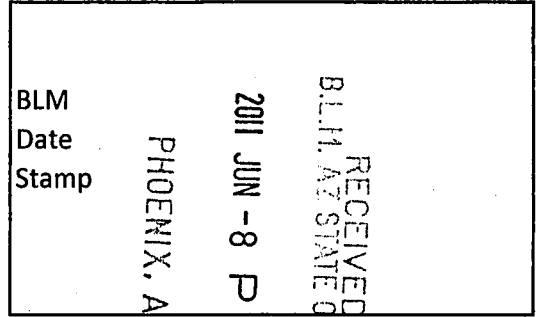


1. The above map depicts the Burro G mining claim, which is located in the Section (s) 26 and 35, Township 15 South , Range 22 East, Gila Salt River Base and Meridian, Cochise County, Arizona.
2. The type of corner and location monuments used are as follows: 2'X2'X4' wooden post.
3. The bearings and distances in degrees and feet between claims corners are as depicts on the map.

AMC408185

LOCATION NOTICE FOR LODE MINING CLAIM

NOTICE IS HERBY GIVEN that the Burro H lode mining claim has located by Nord Resources Corporation whose current mailing address is P.O. Box 384 Dragoon, Az 85609.



The general course of this claim is East to West and it is situated in Cochise County, Arizona. This claim is 1500 feet in length and 600 feet in width. This claim runs from the location monument on which this location notice is posted approximately 50 feet in a West direction to the West end line and 1450 feet in a East direction to the East end line. This claim is marked by six monuments, one at each corner and one at the center of each line of the claim.

The location monument on which this notice is posted is situated within Setion 35, Township 15 South , Range 22 East, Gila Salt River Base and Meridian, Arizona and this claim encompasses portions of the following quarter section (s), section (s), Township (s) and Range (s), The Southwest quarter of Section 26 and the Northwest quarter of Section 35, Township 15 South, Range 22 East. Gila Salt River Base and Meridian, Arizona.

The North corner of this claim is situated approximately 1380 feet , bearing N 70° 45' E from the common section corner of Sections 26, 27, 34, and 35 of Township 15 South, Range 22 East, G&SRM, and the claims is bounded by other properties as indicated below.

DATED AND POSTED on the ground this 8th day of June, 2011.

LOCATOR: Robert T. Acken *Rob DAC*

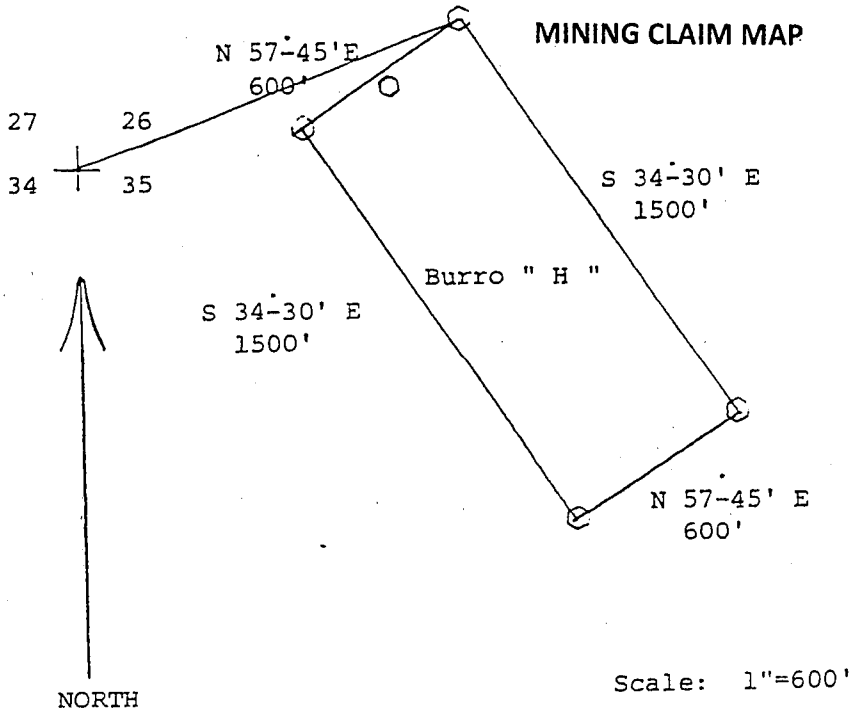
Witness: Nick Travassos *Nick T*

AMC 408186

RECEIVED
B.L.M. AZ STATE OFFICE

2011 JUN -8 P 3:47

PHOENIX, AZ




1. The above map depicts the Burro H mining claim, which is located in the Section (s) 26 and 35, Township 15 South , Range 22 East, Gila Salt River Base and Meridian, Cochise County, Arizona.
2. The type of corner and location monuments used are as follows: 2'X2'X4' wooden post.
3. The bearings and distances in degrees and feet between claims corners are as depicts on the map.

AMC 408186

LOCATION NOTICE FOR LODE MINING CLAIM

NOTICE IS HERBY GIVEN that the Burro I lode mining claim has located by Nord Resources Corporation whose current mailing address is P.O. Box 384 Dragoon, Az 85609.



The general course of this claim is East to West and it is situated in Cochise County, Arizona. This claim is 1500 feet in length and 600 feet in width. This claim runs from the location monument on which this location notice is posted approximately 50 feet in a West direction to the West end line and 1450 feet in a East direction to the East end line. This claim is marked by six monuments, one at each corner and one at the center of each line of the claim.

The location monument on which this notice is posted is situated within Setion 35, Township 15 South , Range 22 East, Gila Salt River Base and Meridian, Arizona and this claim encompasses portions of the following quarter section (s), section (s), Township (s) and Range (s), The Southwest quarter of Section 26 and the Northwest quarter of Section 35, Township 15 South, Range 22 East.

Gila Salt River Base and Meridian, Arizona.

The West corner of this claim is situated approximately 280 feet , bearing S 41° 15' E from the common section corner of Sections 26, 27, 34, and 35 of Township 15 South, Range 22 East, G&SRM, and the claims is bounded by other properties as indicated below.

DATED AND POSTED on the ground this 8TH day of June, 2011.

LOCATOR: Robert T. Acken *Robert T. Acken*

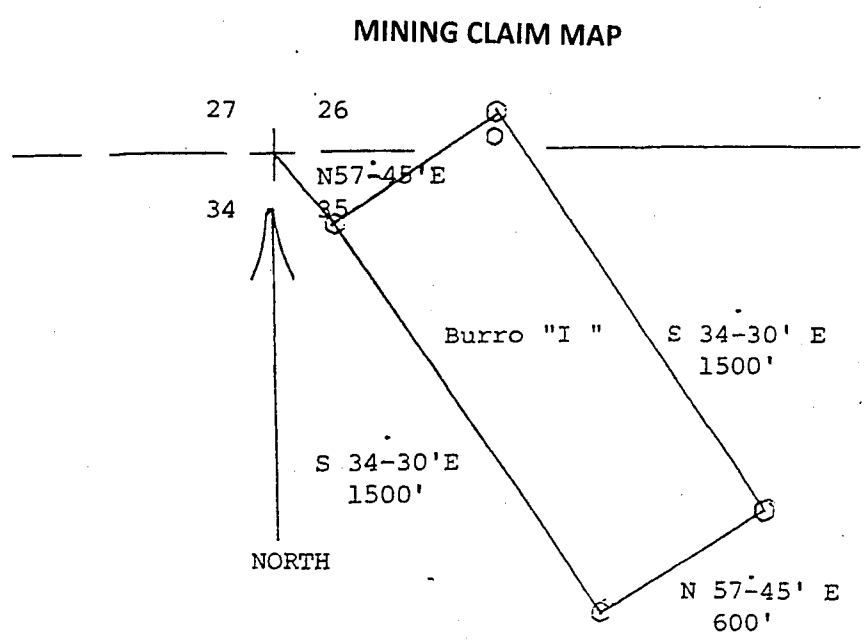
Witness: Nick Travassos *Nick Travassos*

AMC408187

RECEIVED
B.L.M. AZ STATE OFFICE

2011 JUN - 8 P 3:47

PHOENIX, AZ



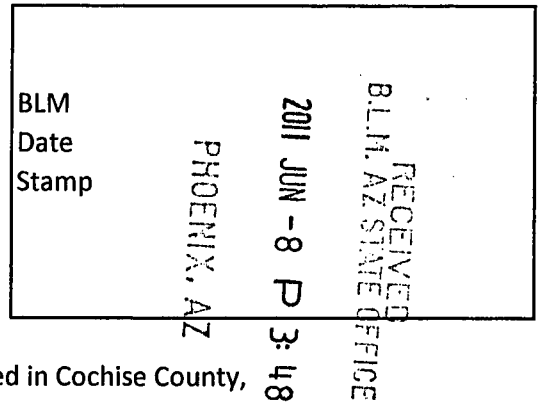
Scale: 1"=600'

1. The above map depicts the Burro I mining claim, which is located in the Section (s) 26 and 35, Township 15 South , Range 22 East, Gila Salt River Base and Meridian, Cochise County, Arizona.
2. The type of corner and location monuments used are as follows: 2'X2'X4' wooden post.
3. The bearings and distances in degrees and feet between claims corners are as depicts on the map.

AMC408187

LOCATION NOTICE FOR LODE MINING CLAIM

NOTICE IS HERBY GIVEN that the Burro 11 lode mining claim has located by Nord Resources Corporation whose current mailing address is P.O. Box 384 Dragoon, Az 85609.



The general course of this claim is Northwest to Southeast and it is situated in Cochise County, Arizona. This claim is 1500 feet in length and 600 feet in width. This claim runs from the location monument on which this location notice is posted approximately 50 feet in a West direction to the West end line and 1450 feet in a East direction to the East end line. This claim is marked by six monuments, one at each corner and one at the center of each line of the claim.

The location monument on which this notice is posted is situated within Setion 26, Township 15 South z , Range 22 East, Gila Salt River Base and Meridian, Arizona and this claim encompasses portions of the following quarter section (s), section (s), Township (s) and Range (s), The Southeast and Southwest quarter of Section 26, Township 15 South, Range 22 East.

Gila Salt River Base and Meridian, Arizona.

The South corner of this claim is situated approximately 2250 feet , bearing S 85° 15' W from the common section corner of Sections 25, 26, 35, and 36 of Township 15 South, Range 22 East, G&SRM, and the claims is bounded by other properties as indicated below.

DATED AND POSTED on the ground this 8TH day of June, 2011.

LOCATOR: Robert T. Acken *Robert T Acken*

Witness: Nick Travassos *Nick Travassos*

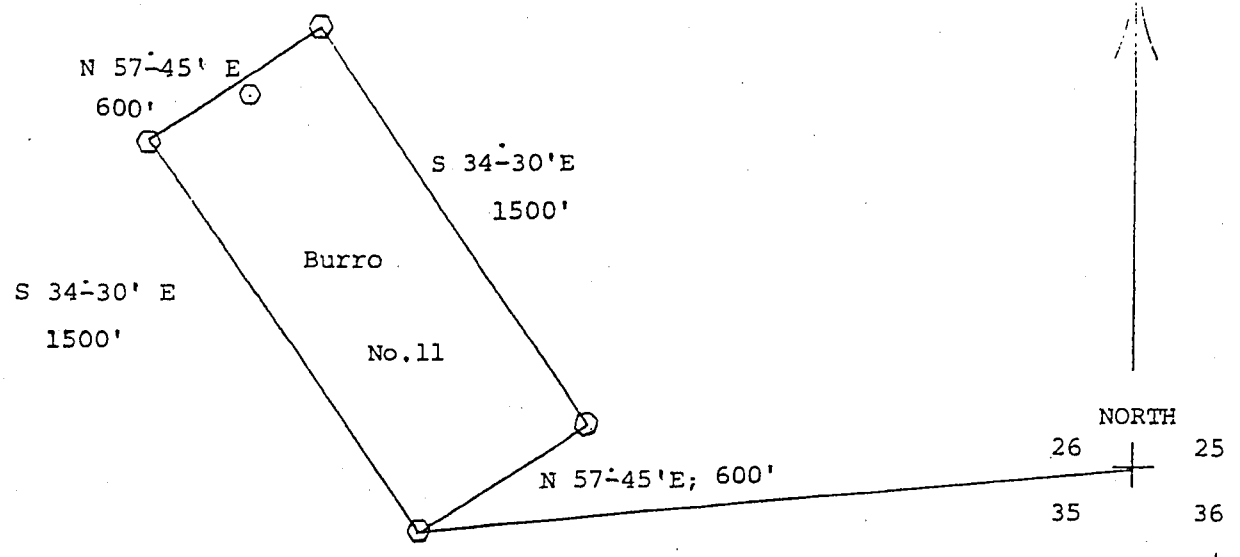
AMC408188

RECEIVED
B.L.M. AZ STATE OFFICE

2011 JUN - 8 P 3: 48

PHOENIX, AZ

MINING CLAIM MAP



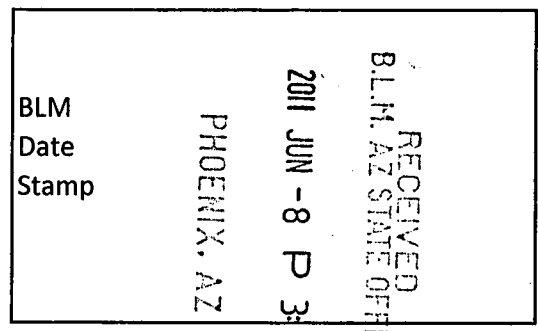
Scale: 1"=600'

1. The above map depicts the Burro 11 mining claim, which is located in the Section (s) 26, Township 15 South , Range 22 East, Gila Salt River Base and Meridian, Cochise County, Arizona.
2. The type of corner and location monuments used are as follows: 2'X2'X4' wooden post.
3. The bearings and distances in degrees and feet between claims corners are as depicts on the map.

AMC408188

LOCATION NOTICE FOR LODE MINING CLAIM

NOTICE IS HERBY GIVEN that the Burro 12 lode mining claim has located by Nord Resources Corporation whose current mailing address is P.O. Box 384 Dragoon, Az 85609.



The general course of this claim is Northeast to Southwest and it is situated in Cochise County, Arizona. This claim is 1500 feet in length and 600 feet in width. This claim runs from the location monument on which this location notice is posted approximately 50 feet in a West direction to the West end line and 1450 feet in a East direction to the East end line. This claim is marked by six monuments, one at each corner and one at the center of each line of the claim. The location monument on which this notice is posted is situated within Setion 26, Township 15 South z , Range 22 East, Gila Salt River Base and Meridian, Arizona and this claim encompasses portions of the following quarter section (s), section (s), Township (s) and Range (s), The Southeast and Southwest quarter of Section 26 and the Northeast and Northwest quarter of Section 35, Township 15 South, Range 22 East. Gila Salt River Base and Meridian, Arizona. The East corner of this claim is situated approximately 2250 feet , bearing S 85° 15' W from the common section corner of Sections 25, 26, 35, and 36 of Township 15 South, Range 22 East, G&SRM, and the claims is bounded by other properties as indicated below.

DATED AND POSTED on the ground this 8TH day of June, 2011.

LOCATOR: Robert T. Acken *Rob T. Acken*

Witness: Nick Travassos *Nick Travassos*

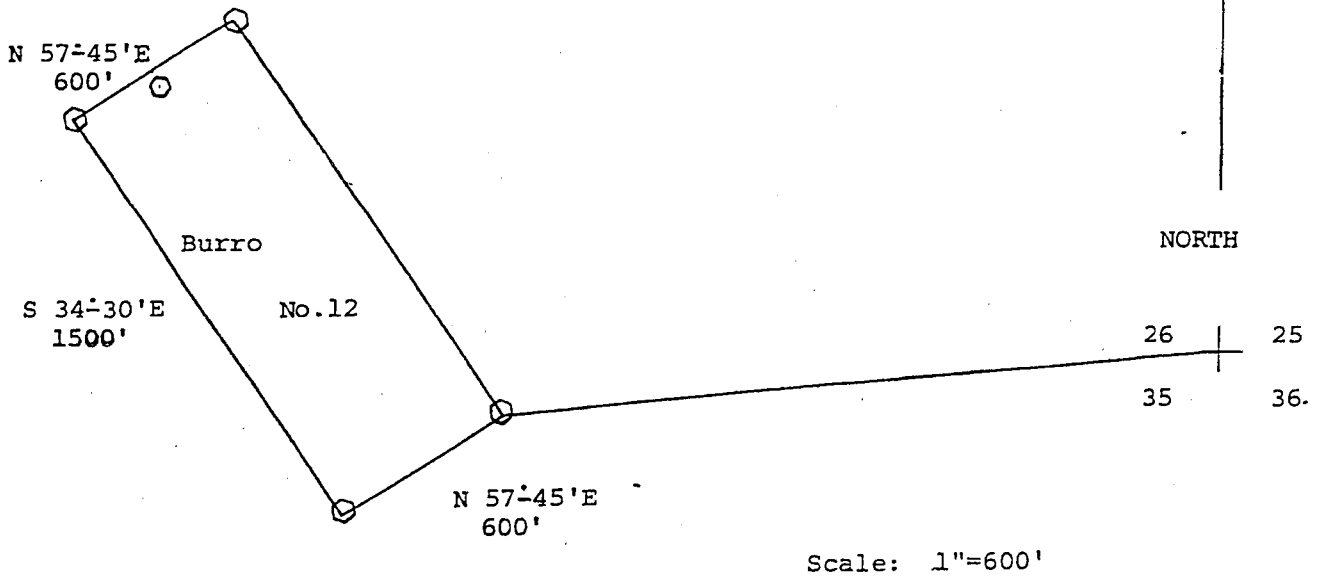
AMC408189

RECEIVED
B.L.M. AZ STATE OFFICE

2011 JUN - 8 P 3:48

PHOENIX, AZ

MINING CLAIM MAP

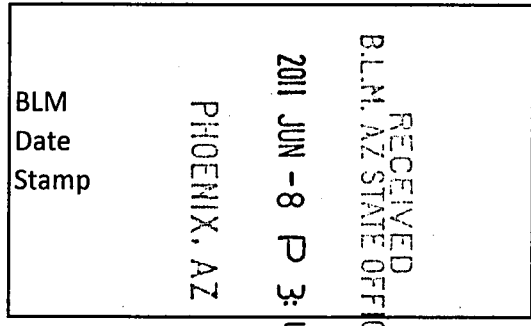


1. The above map depicts the Burro 12 mining claim, which is located in the Section (s) 35, Township 15 South , Range 22 East, Gila Salt River Base and Meridian, Cochise County, Arizona.
2. The type of corner and location monuments used are as follows: 2'X2'X4' wooden post.
3. The bearings and distances in degrees and feet between claims corners are as depicts on the map.

AMC408189

LOCATION NOTICE FOR LODE MINING CLAIM

NOTICE IS HERBY GIVEN that the Burro 13 lode mining claim has located by Nord Resources Corporation whose current mailing address is P.O. Box 384 Dragoon, Az 85609.



The general course of this claim is Northwest to Southeast and it is situated in Cochise County, Arizona. This claim is 1500 feet in length and 570 feet in width. This claim runs from the location monument on which this location notice is posted approximately 50 feet in a East direction to the East end line and 1450 feet in a West direction to the West end line. This claim is marked by six monuments, one at each corner and one at the center of each line of the claim.

The location monument on which this notice is posted is situated within Setion 26, Township 15 South z , Range 22 East, Gila Salt River Base and Meridian, Arizona and this claim encompasses portions of the following quarter section (s), section (s), Township (s) and Range (s), The Southwest quarte of Section 26, Township 15 South, Range 22 East.

Gila Salt River Base and Meridian, Arizona.

The South corner of this claim is situated approximately 2500 feet , bearing N 59° 30' E from the common section corner of Sections 26, 27, 34, and 35 of Township 15 South, Range 22 East, G&SRM, and the claims is bounded by other properties as indicated below.

DATED AND POSTED on the ground this 8th day of June, 2011.

LOCATOR: Robert T. Acken *Rob T Acken*

Witness: Nick Travassos *Nick Travassos*

AMC408190


RECEIVED
B.L.M. AZ STATE OFFICE

2011 JUN - 8 P 3: 48

S 34-30' E
1500'

PHOENIX AZ

MINING CLAIM MAP



N 58° E
570'

Burro

No. 13

S 34-30' E
1500'

N 58° E
570'

Scale: 1"=600'

27 26
34 35

1. The above map depicts the Burro 13 mining claim, which is located in the Section (s) 26, Township 15 South , Range 22 East, Gila Salt River Base and Meridian, Cochise County, Arizona.
2. The type of corner and location monuments used are as follows: 2'X2'X4' wooden post.
3. The bearings and distances in degrees and feet between claims corners are as depicts on the map.

AMC408190

LOCATION NOTICE FOR LODE MINING CLAIM

NOTICE IS HERBY GIVEN that the Burro 14 lode mining claim has located by Nord Resources Corporation whose current mailing address is P.O. Box 384 Dragoon, Az 85609.

RECEIVED
B.L.M. AZ STATE OFFICE
2011 JUN - 8 P 3:48
PHOENIX, AZ
BLM
Date
Stamp

The general course of this claim is Northwest to Southeast and it is situated in Cochise County, Arizona. This claim is 1480 feet in length and 600 feet in width. This claim runs from the location monument on which this location notice is posted approximately 50 feet in a East direction to the East end line and 1450 feet in a West direction to the West end line. This claim is marked by six monuments, one at each corner and one at the center of each line of the claim.

The location monument on which this notice is posted is situated within Setion 26, Township 15 South z , Range 22 East, Gila Salt River Base and Meridian, Arizona and this claim encompasses portions of the following quarter section (s), section (s), Township (s) and Range (s), The Southwest quarter of Section 26, Township 15 South, Range 22 East.

Gila Salt River Base and Meridian, Arizona.

The South corner of this claim is situated approximately 1940 feet , bearing N 61° E from the common section corner of Sections 26, 27, 34, and 35 of Township 15 South, Range 22 East, G&SRM, and the claims is bounded by other properties as indicated below.

DATED AND POSTED on the ground this 8TH day of June, 2011.

LOCATOR: Robert T. Acken *Rob Acken*

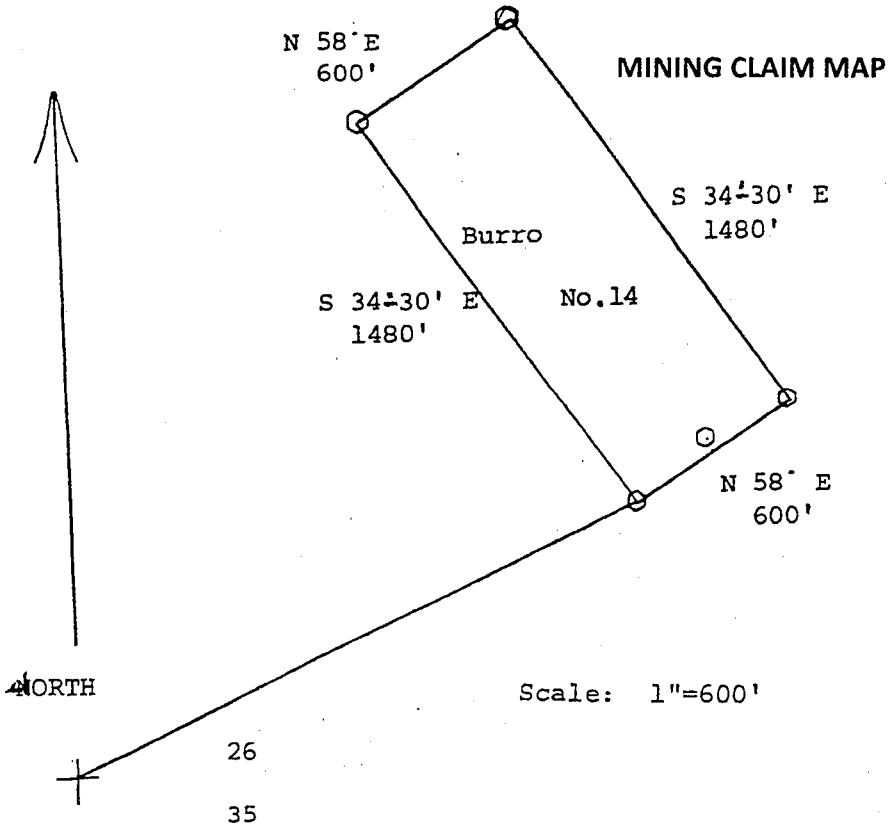
Witness: Nick Travassos *Nick Travassos*

AMC408191

RECEIVED
B.L.H. AZ STATE OFFICE

2011 JUN -8 P 3:48

PHOENIX, AZ

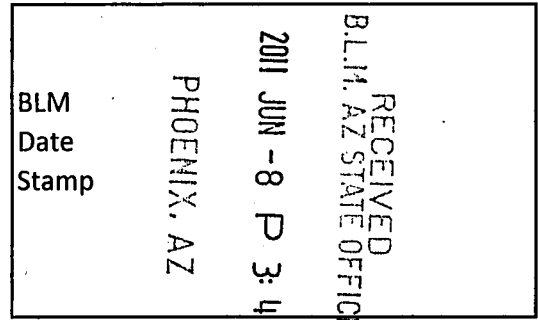


1. The above map depicts the Burro 14 mining claim, which is located in the Section (s) 26, Township 15 South , Range 22 East, Gila Salt River Base and Meridian, Cochise County, Arizona.
2. The type of corner and location monuments used are as follows: 2'X2'X4' wooden post.
3. The bearings and distances in degrees and feet between claims corners are as depicts on the map.

AMC408191

LOCATION NOTICE FOR LODE MINING CLAIM

NOTICE IS HERBY GIVEN that the Burro 15 lode mining claim has located by Nord Resources Corporation whose current mailing address is P.O. Box 384 Dragoon, Az 85609.



The general course of this claim is Northwest to Southeast and it is situated in Cochise County, Arizona. This claim is 1500 feet in length and 600 feet in width. This claim runs from the location monument on which this location notice is posted approximately 50 feet in a West direction to the West end line and 1450 feet in a East direction to the East end line. This claim is marked by six monuments, one at each corner and one at the center of each line of the claim.

The location monument on which this notice is posted is situated within Setion 26, Township 15 South z , Range 22 East, Gila Salt River Base and Meridian, Arizona and this claim encompasses portions of the following quarter section (s), section (s), Township (s) and Range (s), The Northwest and Southwest quarter of Section 26, Township 15 South, Range 22 East.

Gila Salt River Base and Meridian, Arizona.

The Southwest corner of this claim is situated approximately 2420 feet , bearing S 6° 30' E from the common section corner of Sections 22, 23, 27, and 26 of Township 15 South, Range 22 East, G&SRM, and the claims is bounded by other properties as indicated below.

DATED AND POSTED on the ground this 8TH day of June, 2011.

LOCATOR: Robert T. Acken *Robert Acken*

Witness: Nick Travassos *Nick Travassos*

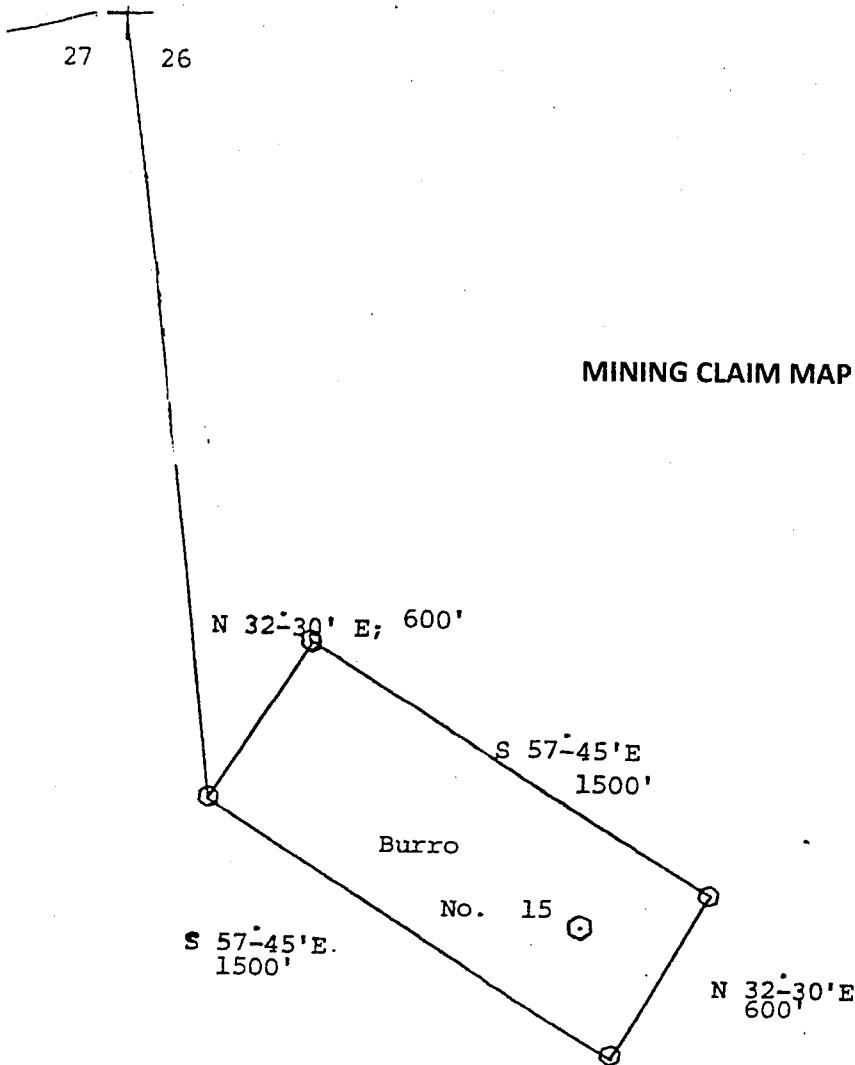
AMC408192

RECEIVED
B.L.M. AZ STATE OFFICE
2011 JUN -8 3:48
PHOENIX, AZ

MINING CLAIM MAP

NORTH

Scale: 1"=600'

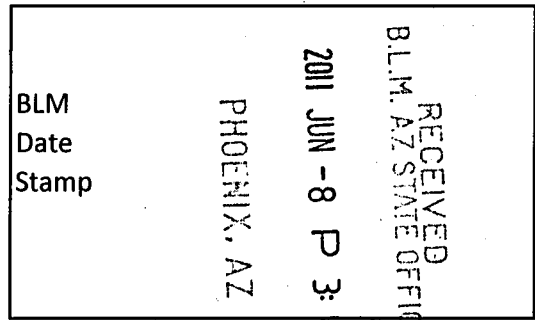


1. The above map depicts the Burro 15 mining claim, which is located in the Section (s) 26, Township 15 South , Range 22 East, Gila Salt River Base and Meridian, Cochise County, Arizona.
2. The type of corner and location monuments used are as follows: 2'X2'X4' wooden post.
3. The bearings and distances in degrees and feet between claims corners are as depicts on the map.

AMC408192

LOCATION NOTICE FOR LODE MINING CLAIM

NOTICE IS HERBY GIVEN that the Burro 16 lode mining claim has located by Nord Resources Corporation whose current mailing address is P.O. Box 384 Dragoon, Az 85609.



The general course of this claim is Northwest to Southeast and it is situated in Cochise County, Arizona. This claim is 1500 feet in length and 570 feet in width. This claim runs from the location monument on which this location notice is posted approximately 50 feet in a West direction to the West end line and 1450 feet in a East direction to the East end line. This claim is marked by six monuments, one at each corner and one at the center of each line of the claim.

The location monument on which this notice is posted is situated within Setion 26, Township 15 South , Range 22 East, Gila Salt River Base and Meridian, Arizona and this claim encompasses portions of the following quarter section (s), section (s), Township (s) and Range (s), The Southwest quarter of Section of 26 and the Southeast quarter of Section 27, Township 15 South, Range 22 East.

Gila Salt River Base and Meridian, Arizona.

The Northwest corner of this claim is situated approximately 2420 feet , bearing S 6° 30' E from the common section corner of Sections 22, 23, 27, and 26 of Township 15 South, Range 22 East, G&SRM, and the claims is bounded by other properties as indicated below.

DATED AND POSTED on the ground this 8TH day of June, 2011.

LOCATOR: Robert T. Acken *Rob Acken*

Witness: Nick Travassos *Nick Travassos*

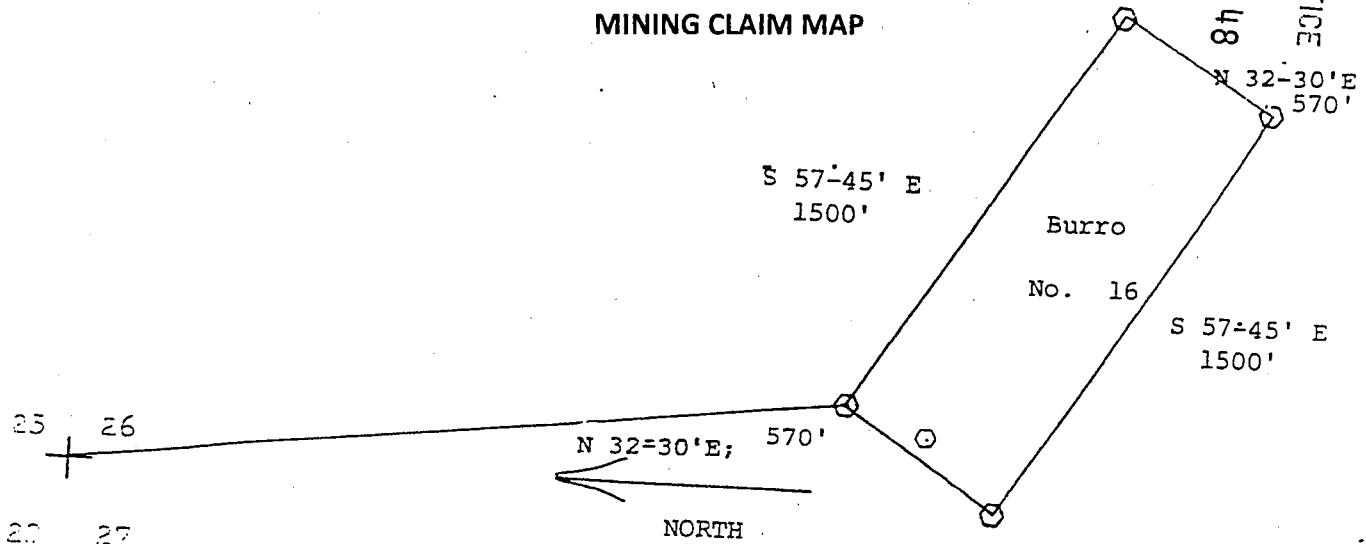
AMC408193

RECEIVED
B.L.M. AZ STATE OFFICE

2011 JUN - 8 P 3: 48

PHOENIX, AZ

MINING CLAIM MAP



Scale: 1"=600'

1. The above map depicts the Burro 16 mining claim, which is located in the Section (s) 26 and 27, Township 15 South , Range 22 East, Gila Salt River Base and Meridian, Cochise County, Arizona.
2. The type of corner and location monuments used are as follows: 2'X2'X4' wooden post.
3. The bearings and distances in degrees and feet between claims corners are as depicts on the map.

AMC408193

LOCATION NOTICE FOR LODE MINING CLAIM

NOTICE IS HERBY GIVEN that the Cornado No. 1 lode mining claim has located by Nord Resources Corporation whose current mailing address is P.O. Box 384 Dragoon, Az 85609.

BLM
Date
Stamp

RECEIVED
B.L.M. AZ STATE OFFICE
2011 JUN -8 P 3:48
PHOENIX, AZ

The general course of this claim is Northwest to Southeast and it is situated in Cochise County, Arizona. This claim is 1500 feet in length and 570 feet in width. This claim runs from the location monument on which this location notice is posted approximately 554 feet in a Northwest direction to the Northwest end line and 946 feet in a Southeast direction to the Southeast end line. This claim is marked by six monuments, one at each corner and one at the center of each line of the claim.

The location monument on which this notice is posted is situated within Setion 26, Township 15 South , Range 22 East, Gila Salt River Base and Meridian, Arizona and this claim encompasses portions of the following quarter section (s), section (s), Township (s) and Range (s), The Southwest and Southeast quarter of Section 26, Township 15 South, Range 22 East.

Gila Salt River Base and Meridian, Arizona.

The location monument at which notice is posted bears approximately 350 feet , bearing N 48° E from the common section corner of Sections 26, 27, 34, and 35 of Township 15 South, Range 22 East, G&SRM, and the claims is bounded by other properties as indicated below.

DATED AND POSTED on the ground this 8TH day of June, 2011.

LOCATOR: Robert T. Acken *Rob Acken*

Witness: Nick Travassos *Nick Travassos*

AMC 408194

RECEIVED
BLM. AZ STATE OFFICE

2011 JUN - 8 P 3:48

PHOENIX, AZ

MINING CLAIM MAP

Coronado

No. 1

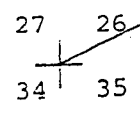
N 51° - E
565'

S 33° - 45' E
1500'

S 33° - 45' E
1500'

N 51° - 15' E
570'

Scale: 1"=600'

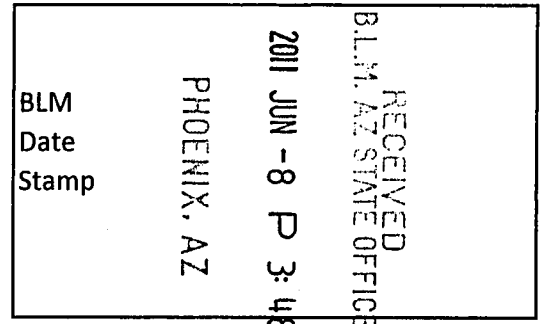


1. The above map depicts the Cornado No. 1 mining claim, which is located in the Section (s) 26, Township 15 South , Range 22 East, Gila Salt River Base and Meridian, Cochise County, Arizona.
2. The type of corner and location monuments used are as follows: 2'X2'X4' wooden post.
3. The bearings and distances in degrees and feet between claims corners are as depicts on the map.

AMC408194

LOCATION NOTICE FOR LODE MINING CLAIM

NOTICE IS HERBY GIVEN that the Rosie R lode mining claim has located by Nord Resources Corporation whose current mailing address is P.O. Box 384 Dragoon, Az 85609.



The general course of this claim is East to West and it is situated in Cochise County, Arizona. This claim is 450 feet in length and 200 feet in width. This claim runs from the location monument on which this location notice is posted approximately 50 feet in a East direction to the East end line and 400 feet in a West direction to the West end line. This claim is marked by six monuments, one at each corner and one at the center of each line of the claim.

The location monument on which this notice is posted is situated within Setion 26, Township 15 South , Range 22 East, Gila Salt River Base and Meridian, Arizona and this claim encompasses portions of the following quarter section (s), section (s), Township (s) and Range (s), The Northwest and Southwest quarter of Section 26, Township 15 South, Range 22 East.

Gila Salt River Base and Meridian, Arizona.

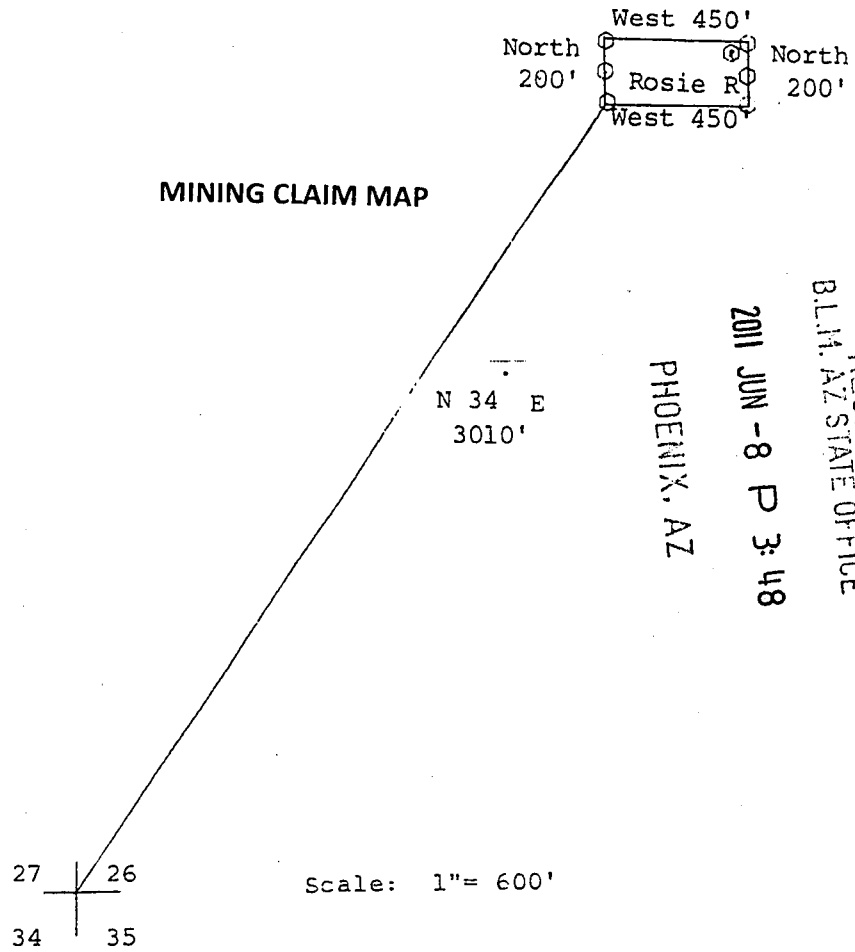
The Southwest corner of this claim is situated approximately 3010 feet , bearing N 34° E from the common section corner of Sections 26, 27, 34, and 35 of Township 15 South, Range 22 East, G&SRM, and the claims is bounded by other properties as indicated below.

DATED AND POSTED on the ground this 8TH day of June, 2011.

LOCATOR: Robert T. Acken *Rob T Acken*

Witness: Nick Travassos *Nick Travassos*

ANC408195



1. The above map depicts the Rosie R mining claim, which is located in the Section (s) 26, Township 15 South , Range 22 East, Gila Salt River Base and Meridian, Cochise County, Arizona.
2. The type of corner and location monuments used are as follows: 2'X2'X4' wooden post.
3. The bearings and distances in degrees and feet between claims corners are as depicts on the map.

AMC408195

DEPARTMENT OF INTERIOR
BUREAU OF LAND MANAGEMENT

Input Parameters for Geographic Report with Land

System Id = CR

Admin State = AZ

Geo State =

Casetype Begins With

Case Disp Txt = AUTHORIZED, CANCELLED, EXPIRED, PENDING, REJECTED, RELINQUISHED, VOID, WITHDRAWN

Mer Twp Rng = 14 0150S 0220E

Section = 026, 027, 065, 999

Mtrs =

Commodity =

Commodity Txt =

Pending Org =

Pend Org Decode =

Total Rows Returned: 0

